

KEY

-  PROPOSED YORKSTONE PAVERS
-  PROPOSED ASP SLABS
-  PROPOSED 200x100mm GREY PRECAST CONCRETE BLOCKS
-  PROPOSED 100x100mm COBBLED STONE SETTS BLOCKS
-  PROPOSED BELGIAN BLOCKS
-  PROPOSED RED ASPHALT SURFACING
-  PROPOSED CARRIAGEWAY RESURFACING
-  PROPOSED FOOTWAY SURFACE
-  PROPOSED PLANTING AREA
-  PROPOSED RED TACTILE PAVING
-  PROPOSED BUFF TACTILE PAVING
-  PROPOSED RAMP
-  PROPOSED PRIMROSE YELLOW LINE MARKING
-  PROPOSED WHITE LINE MARKING
-  PROPOSED FLUSH KERB WITH DROPPER
-  PROPOSED KERB
-  PROPOSED CAMBRIDGE KERB WITH LOW UPSTAND
-  PROPOSED BUS SHELTER
-  PROPOSED CYCLE STAND
-  EXISTING SERVICE COVER TO BE RELOCATED
-  PROPOSED CYCLE LANE WAND
-  PROPOSED CORDUROY PAVERS

NOTES:
 1) DO NOT SCALE FROM THIS DRAWING.
 2) ALL DIMENSIONS ARE IN METRES UNLESS OTHERWISE STATED.
 3) THIS DRAWING SHOULD BE READ IN CONJUNCTION WITH ALL RELEVANT DOCUMENTATION, DRAWINGS AND STANDARD DETAILS.
 4) DESIGN YET TO BE MODELLED FOR THE IMPACT ON TRAFFIC.
 5) WHERE POSSIBLE, THE ROAD WILL HAVE RAISED ENTRY (COPENHAGEN) CROSSINGS TO IMPROVE PEDESTRIAN MOVEMENTS AND SAFETY OF CYCLISTS.
 6) PROPOSED NEW LOADING BAYS WILL REQUIRE THE REMOVAL/RELOCATION OF EXISTING PARKING AND CAR CLUB BAYS.

P01	03.11.2023	JR	FIRST ISSUE	JAH	CL
REV	DATE	BY	DESCRIPTION	CHK	APD

DRAWING STATUS: FEASIBILITY DESIGN



70 Chancery Lane, London, WC2A 1AF
www.wsp.com



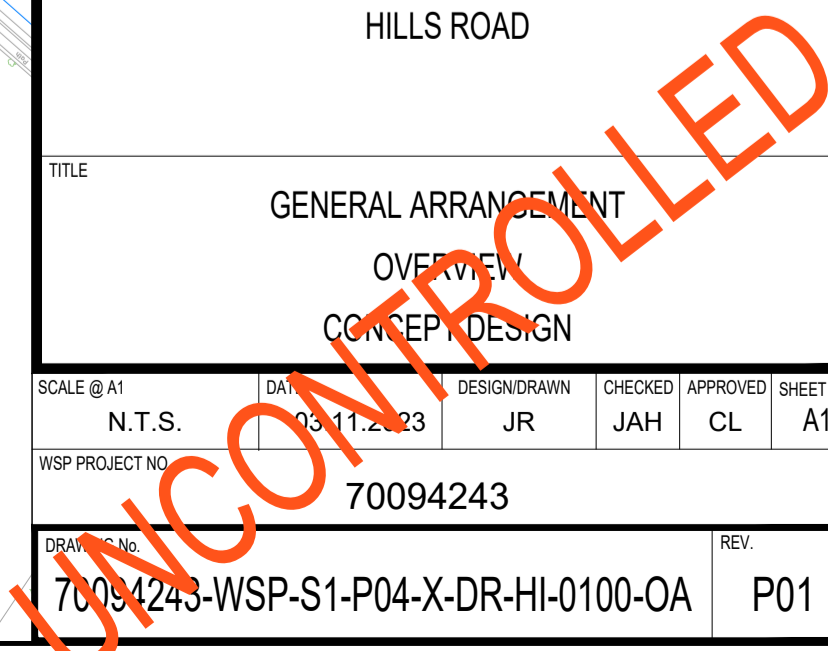
GREATER CAMBRIDGE PARTNERSHIP

PROJECT: HILLS ROAD

TITLE: GENERAL ARRANGEMENT OVERVIEW CONCEPT DESIGN

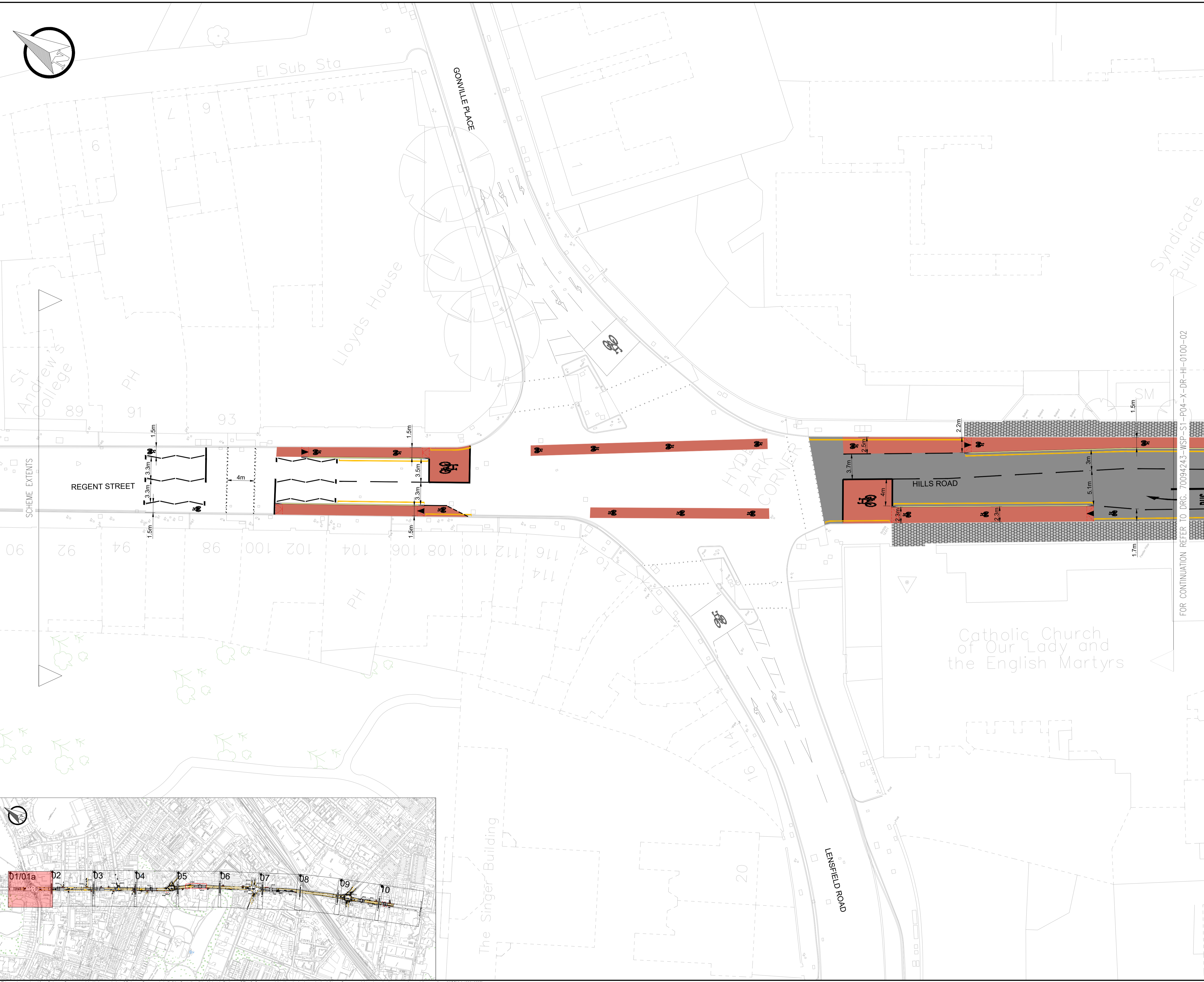
SCALE @ A1	DATE	DESIGN/DRAWN	CHECKED	APPROVED	SHEET
N.T.S.	03.11.23	JR	JAH	CL	A1
WSP PROJECT NO.	70094243				

70094243-WSP-S1-P04-X-DR-HI-0100-OA P01



C:\Users\A0010181\OneDrive\Temp\A0010181\70094243-WSP-S1-P04-X-DR-HI-0100-OA 03 Nov 2023 - 2:01pm

This map is reproduced from Ordnance Survey material with the permission of Ordnance Survey on behalf of the Controller of Her Majesty's Stationery Office © Crown copyright. Unauthorised reproduction infringes Crown copyright and may lead to prosecution or civil proceedings. (WCC/LA 100019597)



KEY

- PROPOSED YORKSTONE PAVERS
- PROPOSED ASP SLABS
- PROPOSED 200x100mm GREY PRECAST CONCRETE BLOCKS
- PROPOSED 100x100mm COBBLED STONE SETTS BLOCKS
- PROPOSED BELGIAN BLOCKS
- PROPOSED RED ASPHALT SURFACING
- PROPOSED CARRIAGEWAY RESURFACING
- PROPOSED FOOTWAY SURFACE
- PROPOSED PLANTING AREA
- PROPOSED RED TACTILE PAVING
- PROPOSED BUFF TACTILE PAVING
- PROPOSED RAMP
- PROPOSED PRIMROSE YELLOW LINE MARKING
- PROPOSED WHITE LINE MARKING
- PROPOSED FLUSH KERB WITH DROPPER
- PROPOSED KERB
- PROPOSED CAMBRIDGE KERB WITH LOW UPSTAND
- PROPOSED BUS SHELTER
- PROPOSED CYCLE STAND
- EXISTING SERVICE COVER TO BE RELOCATED
- PROPOSED CYCLE LANE WAND
- PROPOSED CORDUROY PAVERS

NOTES:
 1) DO NOT SCALE FROM THIS DRAWING.
 2) ALL DIMENSIONS ARE IN METRES UNLESS OTHERWISE STATED.
 3) THIS DRAWING SHOULD BE READ IN CONJUNCTION WITH ALL RELEVANT DOCUMENTATION, DRAWINGS AND STANDARD DETAILS.
 4) DESIGN YET TO BE MODELLED FOR THE IMPACT ON TRAFFIC.
 5) WHERE POSSIBLE, THE ROAD WILL HAVE RAISED ENTRY (COPENHAGEN CROSSINGS) TO IMPROVE PEDESTRIAN MOVEMENTS AND SAFETY OF CYCLISTS.
 6) PROPOSED NEW LOADINGS BAYS WILL REQUIRE THE REMOVAL/RELOCATION OF EXISTING PARKING AND CAR CLUB BAYS.

FOR CONTINUATION REFER TO DRG: 70094243-WSP-S1-P04-X-DR-HI-0100-02

P01	03.11.2023	JR	FIRST ISSUE	JAH	CL
REV	DATE	BY	DESCRIPTION	CHK	APD

DRAWING STATUS: **FEASIBILITY DESIGN**

70 Chancery Lane, London, WC2A 1AF
www.wsp.com

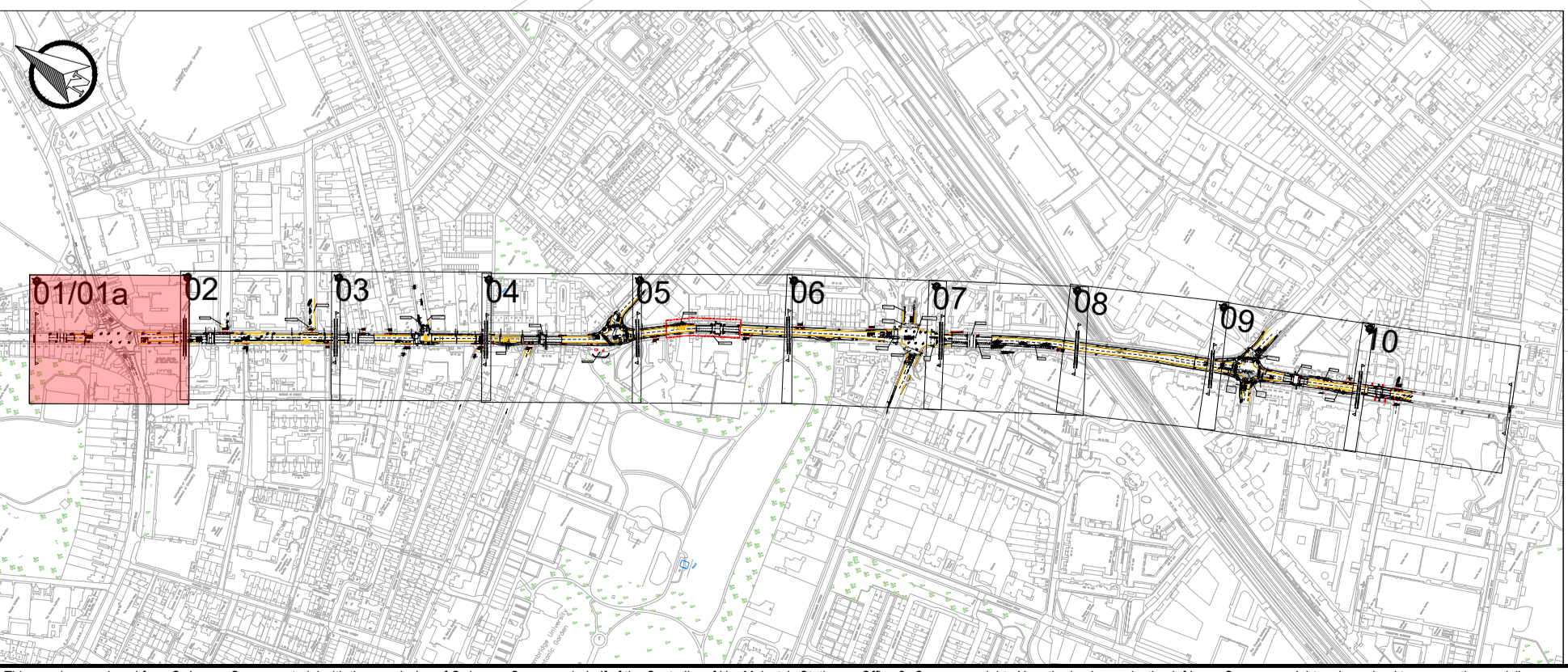
GREATER CAMBRIDGE PARTNERSHIP

PROJECT: **HILLS ROAD**

TITLE: **GENERAL ARRANGEMENT SHEET 01 OF 10 CONCEPT DESIGN**

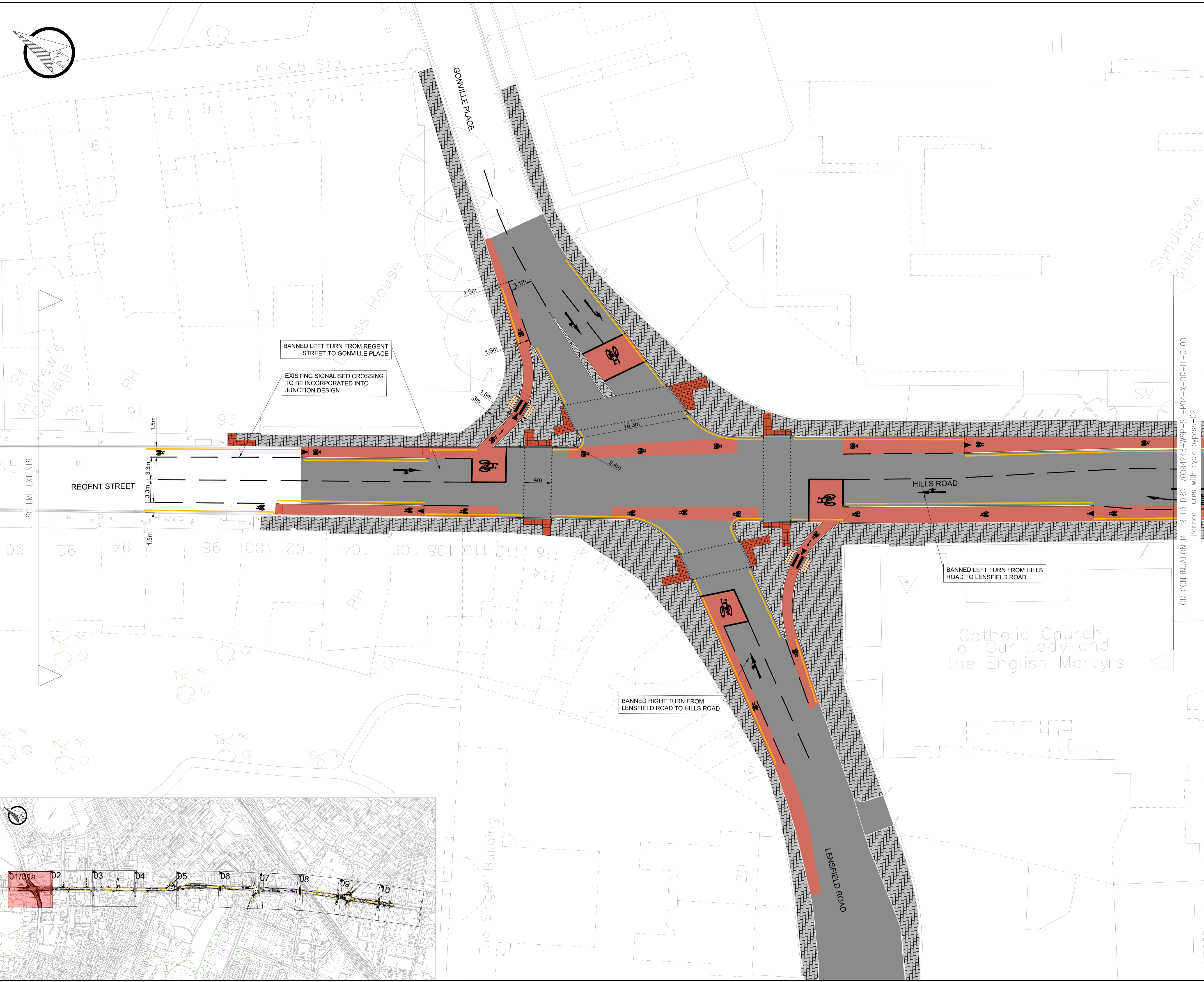
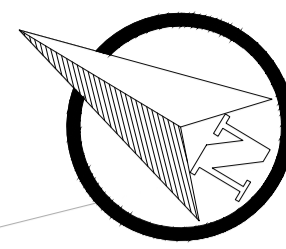
SCALE @ A1	DATE	DESIGN/DRAWN	CHECKED	APPROVED	SHEET
1:250 @ A1	03.11.2023	JR	JAH	CL	A1

WSP PROJECT NO.	70094243
DRG NO.	70094243-WSP-S1-P04-X-DR-HI-0100-01
REV	P01





This map is reproduced from Ordnance Survey material with the permission of Ordnance Survey on behalf of the Controller of Her Majesty's Stationery Office © Crown copyright. Unauthorised reproduction infringes Crown copyright and may lead to prosecution or civil proceedings. (WCC(LA 100019597))

UNCONTROLLED



KEY

-  PROPOSED YORKSTONE PAVERS
-  PROPOSED ASP SLABS
-  PROPOSED 200x100mm GREY PRECAST CONCRETE BLOCKS
-  PROPOSED 100x100mm COBBLED STONE SETTS BLOCKS
-  PROPOSED BELGIAN BLOCKS
-  PROPOSED RED ASPHALT SURFACING
-  PROPOSED CARRIAGEWAY RESURFACING
-  PROPOSED FOOTWAY SURFACE
-  PROPOSED PLANTING AREA
-  PROPOSED RED TACTILE PAVING
-  PROPOSED BUFF TACTILE PAVING
-  PROPOSED RAMP
-  PROPOSED PRIMROSE YELLOW LINE MARKING
-  PROPOSED WHITE LINE MARKING
-  PROPOSED FLUSH KERB WITH DROPPER
-  PROPOSED KERB
-  PROPOSED CAMBRIDGE KERB WITH LOW UPSTAND
-  PROPOSED BUS SHELTER
-  PROPOSED CYCLE STAND
-  EXISTING SERVICE COVER TO BE RELOCATED
-  PROPOSED CYCLE LANE WAND
-  PROPOSED CORDUROY PAVERS

NOTES:
 1) DO NOT SCALE FROM THIS DRAWING.
 2) ALL DIMENSIONS ARE IN METRES UNLESS OTHERWISE STATED.
 3) THIS DRAWING SHOULD BE READ IN CONJUNCTION WITH ALL RELEVANT DOCUMENTATION, DRAWINGS AND STANDARD DETAILS.
 4) DESIGN YET TO BE MODELLED FOR THE IMPACT ON TRAFFIC.
 5) WHERE POSSIBLE, THE ROAD WILL HAVE RAISED ENTRY 'COPENHAGEN' CROSSINGS TO IMPROVE PEDESTRIAN MOVEMENTS AND SAFETY OF CYCLISTS.
 6) PROPOSED NEW LOADINGS BAYS WILL REQUIRE THE REMOVAL/RELOCATION OF EXISTING PARKING AND CAR CLUB BAYS.

FOR CONTINUATION REFER TO DRG: 70094243-WSP-S1-P04-X-DR-HI-0100 Banned Turns with cycle bypass-02

POI	DATE	BY	DESCRIPTION	CHK	APD
P01	03.11.2023	KLN	FIRST ISSUE	JAH	CL

DRAWING STATUS: **FEASIBILITY DESIGN**



70 Chancery Lane, London, WC2A 1AF
www.wsp.com



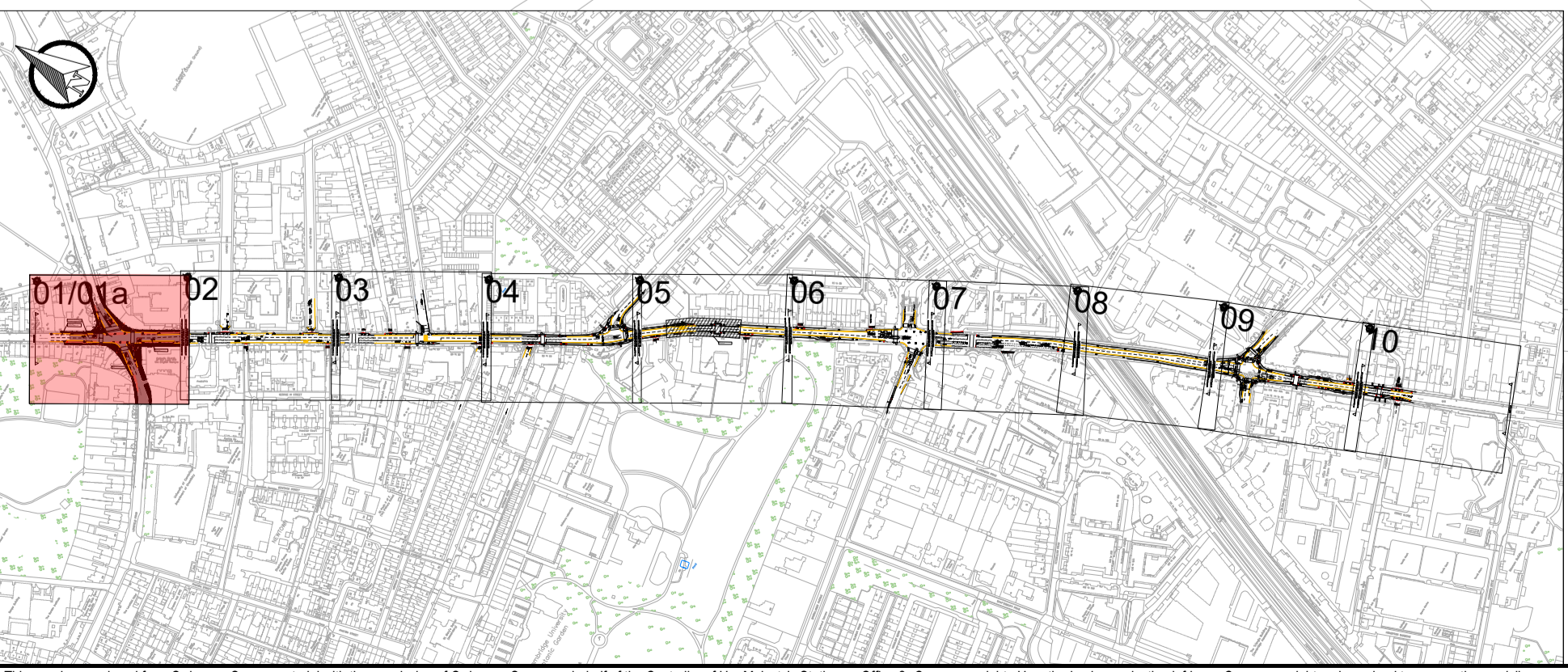
GREATER CAMBRIDGE PARTNERSHIP

PROJECT: **HILLS ROAD**

TITLE: **GENERAL ARRANGEMENT SHEET 9a OF 10 CONCEPT DESIGN**

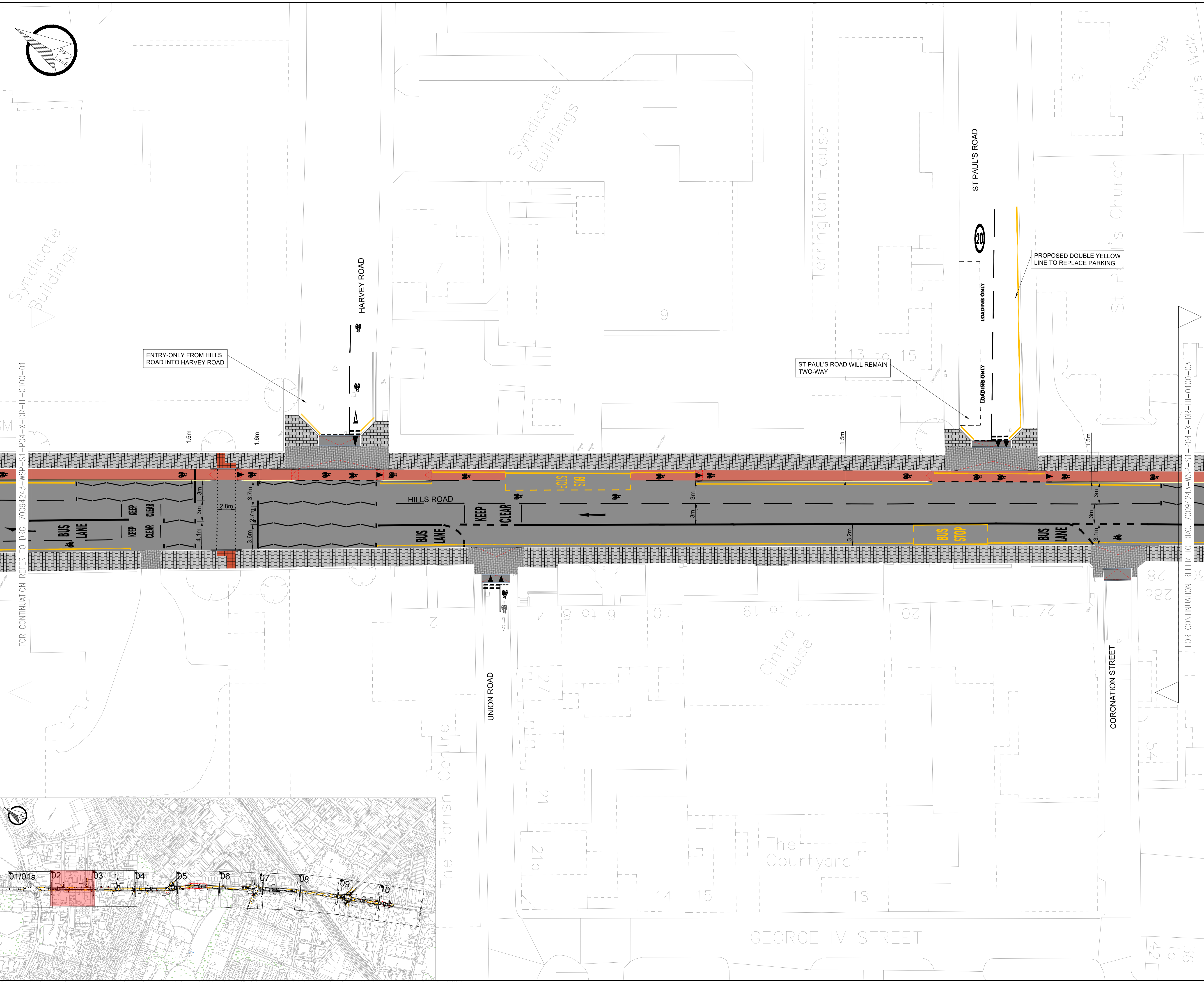
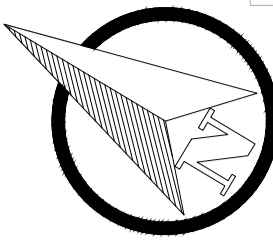
SCALE	DATE	DESIGN/DRAWN	CHECKED	APPROVED	SHEET
1:250 @A1	03.11.23	KLN	JAH	CL	A1

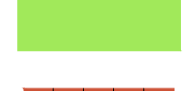
WSP PROJECT NO.	REV
70094243	P01



UNCONTROLLED

This map is reproduced from Ordnance Survey material with the permission of Ordnance Survey on behalf of the Controller of Her Majesty's Stationery Office © Crown copyright. Unauthorised reproduction infringes Crown copyright and may lead to prosecution or civil proceedings. (WCC/LA 100019597)



- KEY**
-  PROPOSED YORKSTONE PAVERS
 -  PROPOSED ASP SLABS
 -  PROPOSED 200x100mm GREY PRECAST CONCRETE BLOCKS
 -  PROPOSED 100x100mm COBBLED STONE SETTS BLOCKS
 -  PROPOSED BELGIAN BLOCKS
 -  PROPOSED RED ASPHALT SURFACING
 -  PROPOSED CARRIAGEWAY RESURFACING
 -  PROPOSED FOOTWAY SURFACE
 -  PROPOSED PLANTING AREA
 -  PROPOSED RED TACTILE PAVING
 -  PROPOSED BUFF TACTILE PAVING
 -  PROPOSED RAMP
 -  PROPOSED PRIMROSE YELLOW LINE MARKING
 -  PROPOSED WHITE LINE MARKING
 -  PROPOSED FLUSH KERB WITH DROPPER
 -  PROPOSED KERB
 -  PROPOSED CAMBRIDGE KERB WITH LOW UPSTAND
 -  PROPOSED BUS SHELTER
 -  PROPOSED CYCLE STAND
 -  EXISTING SERVICE COVER TO BE RELOCATED
 -  PROPOSED CYCLE LANE WAND
 -  PROPOSED CORDUROY PAVERS

- NOTES:**
- 1) DO NOT SCALE FROM THIS DRAWING.
 - 2) ALL DIMENSIONS ARE IN METRES UNLESS OTHERWISE STATED.
 - 3) THIS DRAWING SHOULD BE READ IN CONJUNCTION WITH ALL RELEVANT DOCUMENTATION, DRAWINGS AND STANDARD DETAILS.
 - 4) DESIGN YET TO BE MODELLED FOR THE IMPACT ON TRAFFIC.
 - 5) WHERE POSSIBLE, THE ROAD WILL HAVE RAISED ENTRY 'COPENHAGEN' CROSSINGS TO IMPROVE PEDESTRIAN MOVEMENTS AND SAFETY OF CYCLISTS.
 - 6) PROPOSED NEW LOADINGS BAYS WILL REQUIRE THE REMOVAL/RELOCATION OF EXISTING PARKING AND CAR CLUB BAYS.

REV	DATE	BY	DESCRIPTION	CHK	APD
P01	03.11.2023	JR	FIRST ISSUE	JAH	CL

DRAWING STATUS: **FEASIBILITY DESIGN**



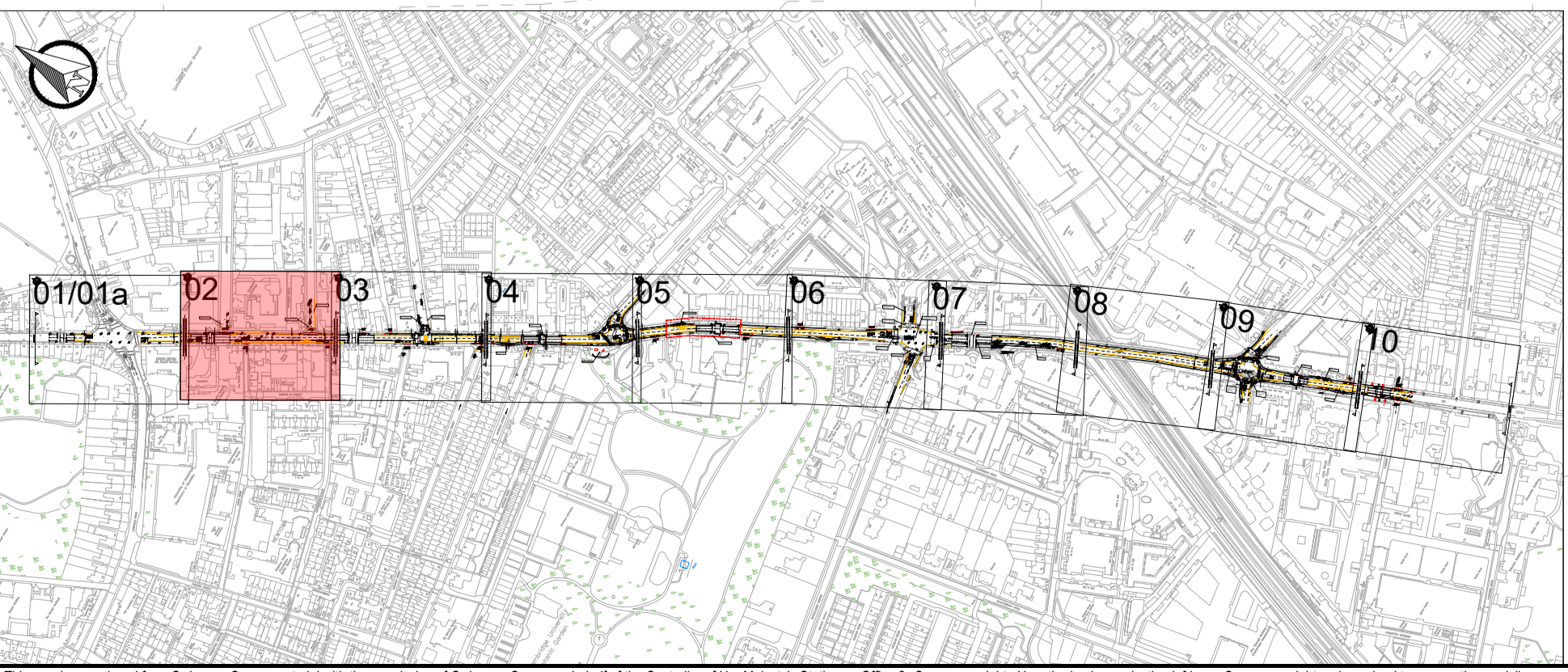
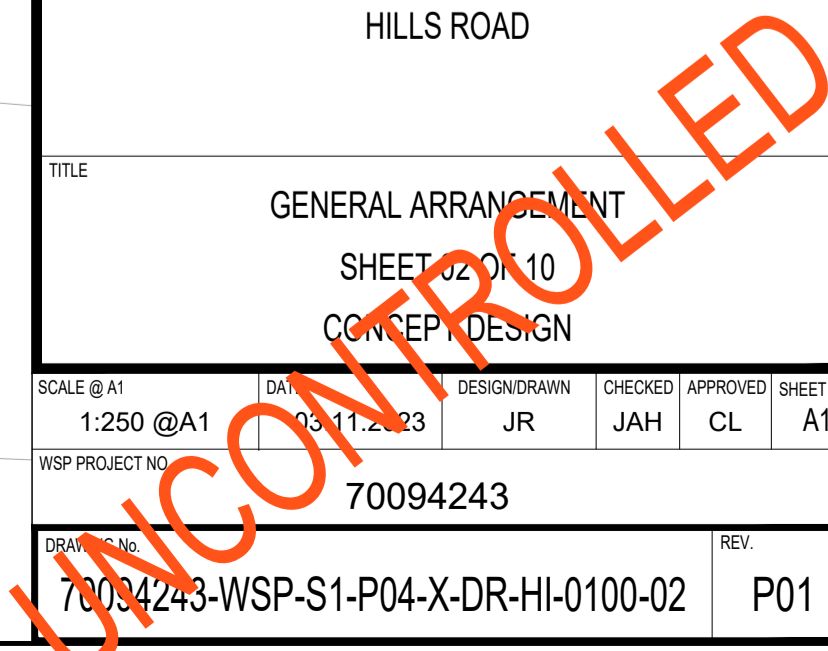
CLIENT: **GREATER CAMBRIDGE PARTNERSHIP**

PROJECT: **HILLS ROAD**

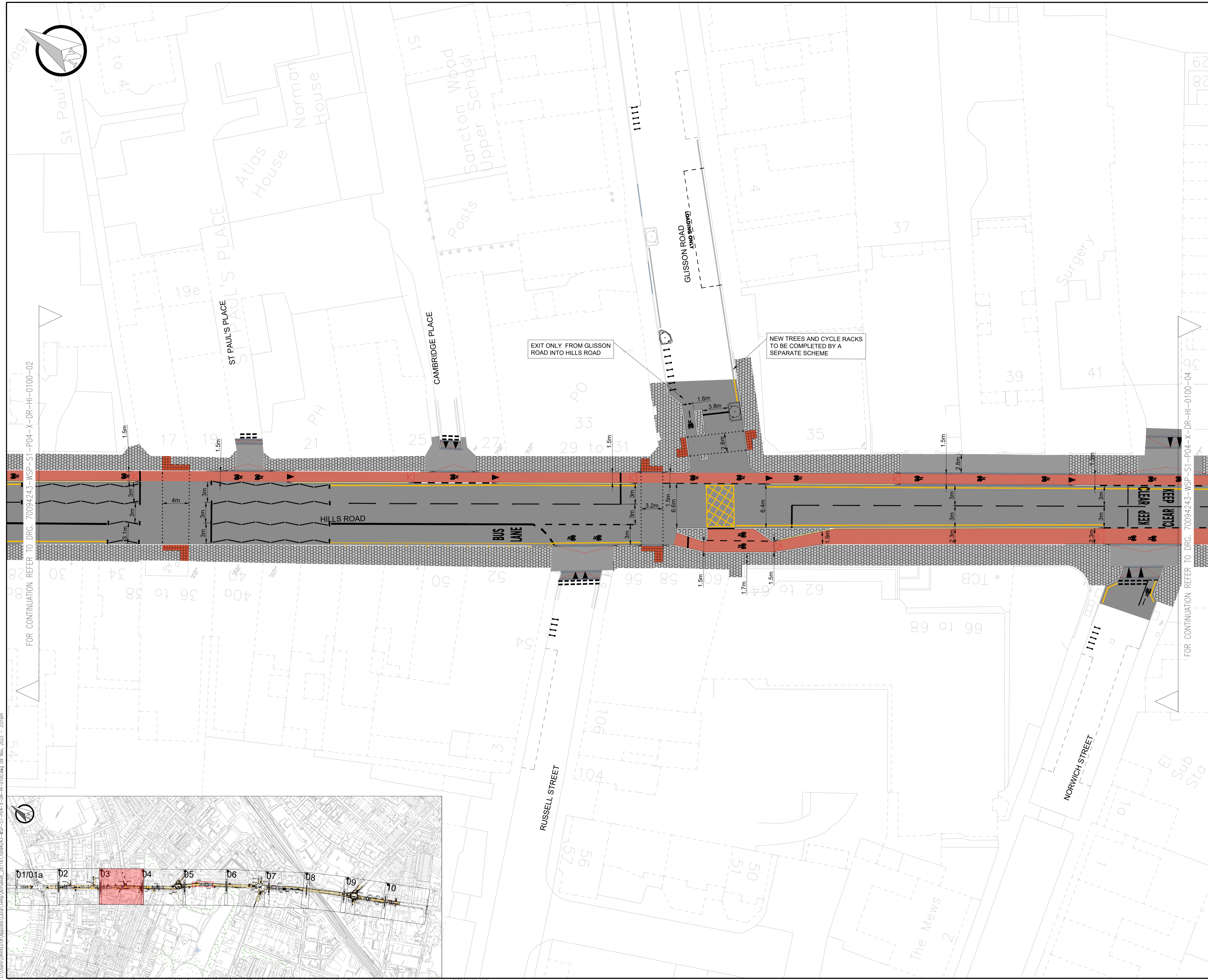
TITLE: **GENERAL ARRANGEMENT SHEET 02 OF 10 CONCEPT DESIGN**

SCALE @ A1	DATE	DESIGN/DRAWN	CHECKED	APPROVED	SHEET
1:250 @A1	03.11.2023	JR	JAH	CL	A1

DRAWING NO.	REV
70094243-WSP-S1-P04-X-DR-HI-0100-02	P01



This map is reproduced from Ordnance Survey material with the permission of Ordnance Survey on behalf of the Controller of Her Majesty's Stationery Office © Crown copyright. Unauthorised reproduction infringes Crown copyright and may lead to prosecution or civil proceedings. (WCC/LA 100019597)



KEY

- PROPOSED YORKSTONE PAVERS
- PROPOSED ASP SLABS
- PROPOSED 200x100mm GREY PRECAST CONCRETE BLOCKS
- PROPOSED 100x100mm COBBLED STONE SETTS BLOCKS
- PROPOSED BELGIAN BLOCKS
- PROPOSED RED ASPHALT SURFACING
- PROPOSED CARRIAGEWAY RESURFACING
- PROPOSED FOOTWAY SURFACE
- PROPOSED PLANTING AREA
- PROPOSED RED TACTILE PAVING
- PROPOSED BUFF TACTILE PAVING
- PROPOSED RAMP
- PROPOSED PRIMROSE YELLOW LINE MARKING
- PROPOSED WHITE LINE MARKING
- PROPOSED FLUSH KERB WITH DROPPER
- PROPOSED KERB
- PROPOSED CAMBRIDGE KERB WITH LOW UPSTAND
- PROPOSED BUS SHELTER
- PROPOSED CYCLE STAND
- EXISTING SERVICE COVER TO BE RELOCATED
- PROPOSED CYCLE LANE WAND
- PROPOSED CORDUROY PAVERS

NOTES:

- 1) DO NOT SCALE FROM THIS DRAWING.
- 2) ALL DIMENSIONS ARE IN METRES UNLESS OTHERWISE STATED.
- 3) THIS DRAWING SHOULD BE READ IN CONJUNCTION WITH ALL RELEVANT DOCUMENTATION, DRAWINGS AND STANDARD DETAILS.
- 4) DESIGN YET TO BE MODELLED FOR THE IMPACT ON TRAFFIC.
- 5) WHERE POSSIBLE, THE ROAD WILL HAVE RAISED ENTRY/COPENHAGEN CROSSINGS TO IMPROVE PEDESTRIAN MOVEMENTS AND SAFETY OF CYCLISTS.
- 6) PROPOSED NEW LOADING BAYS WILL REQUIRE THE REMOVAL/RELOCATION OF EXISTING PARKING AND CAR CLUB BAYS.

REV	DATE	BY	DESCRIPTION	CHK	APP
P01	03.11.2023	JR	FIRST ISSUE	JAH	CL

DRAWING STATUS: **FEASIBILITY DESIGN**

70 Chancery Lane, London, WC2A 1AF
www.wsp.com

GREATER CAMBRIDGE PARTNERSHIP

CLIENT: **HILLS ROAD**

TITLE: **GENERAL ARRANGEMENT SHEET 03 OF 10 CONCEPT DESIGN**

SCALE @ A1	DATE	DESIGN/DRAWN	CHECKED	APPROVED	SHEET
1:250 @ A1	03.11.2023	JR	JAH	CL	A1

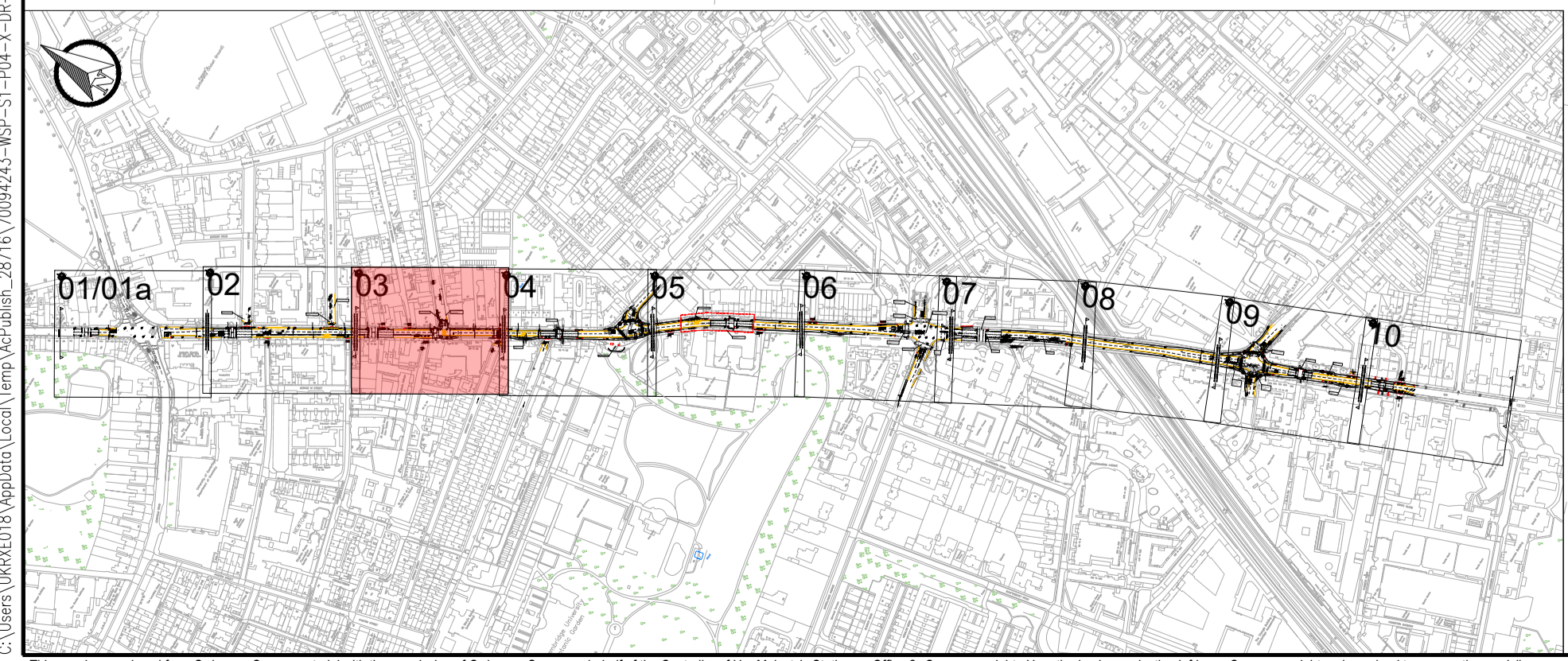
WSP PROJECT NO: **70094243**

DRW: **70094243-WSP-S1-P04-X-DR-HI-0100-03** REV: **P01**

FOR CONTINUATION REFER TO DRG. 70094243-WSP-S1-P04-X-DR-HI-0100-02

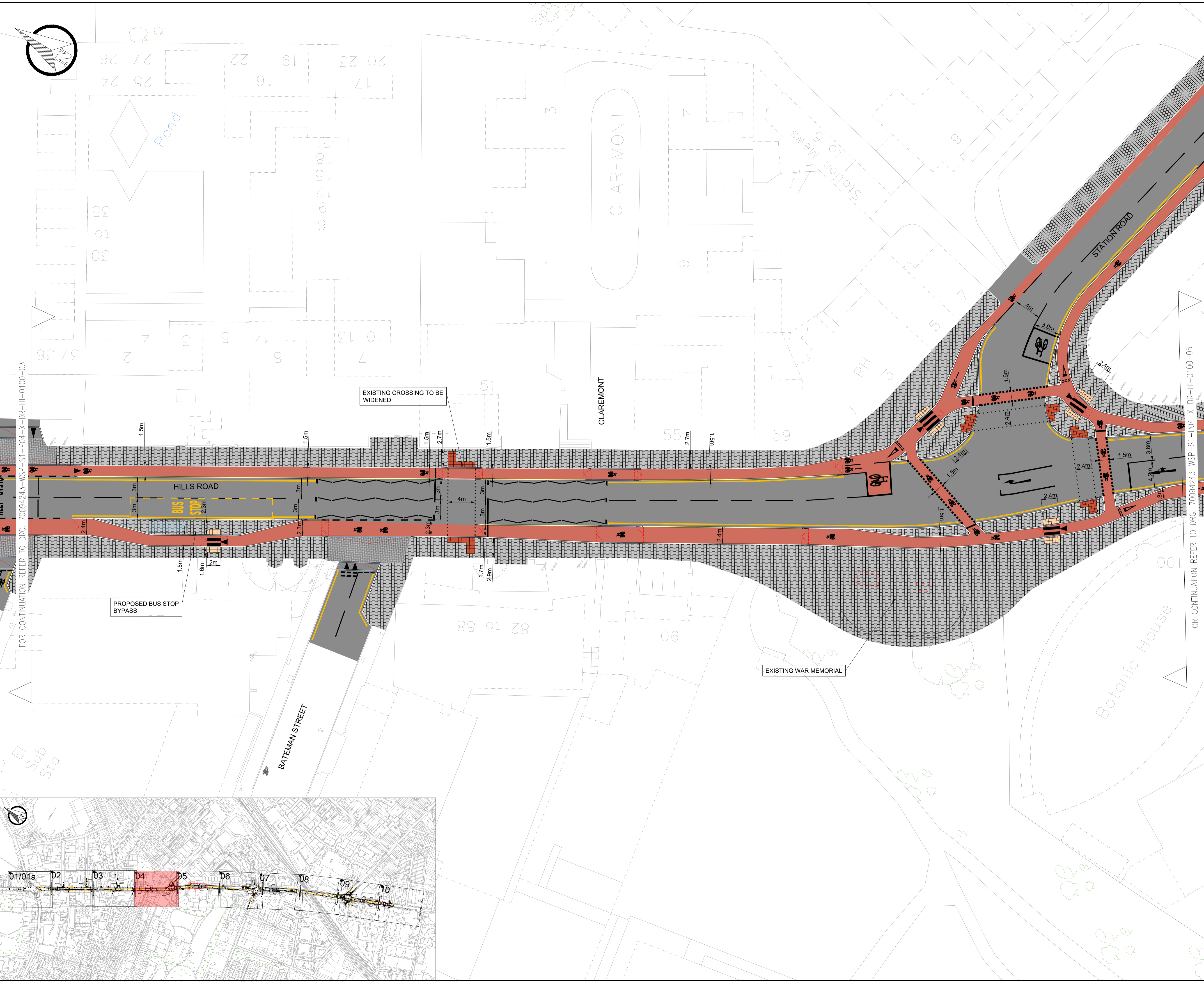
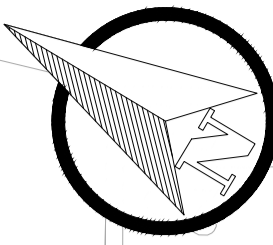
FOR CONTINUATION REFER TO DRG. 70094243-WSP-S1-P04-X-DR-HI-0100-04

C:\Users\WSP0181\AppData\Local\Temp\AutoCAD_20231103_112023\70094243-WSP-S1-P04-X-DR-HI-0100.dwg 09 Nov 2023 - 2:01pm





This map is reproduced from Ordnance Survey material with the permission of Ordnance Survey on behalf of the Controller of Her Majesty's Stationery Office © Crown copyright. Unauthorised reproduction infringes Crown copyright and may lead to prosecution or civil proceedings. (WCC/LA 100019597)

UNCONTROLLED



KEY

-  PROPOSED YORKSTONE PAVERS
-  PROPOSED ASP SLABS
-  PROPOSED 200x100mm GREY PRECAST CONCRETE BLOCKS
-  PROPOSED 100x100mm COBBLED STONE SETTS BLOCKS
-  PROPOSED BELGIAN BLOCKS
-  PROPOSED RED ASPHALT SURFACING
-  PROPOSED CARRIAGEWAY RESURFACING
-  PROPOSED FOOTWAY SURFACE
-  PROPOSED PLANTING AREA
-  PROPOSED RED TACTILE PAVING
-  PROPOSED BUFF TACTILE PAVING
-  PROPOSED RAMP
-  PROPOSED PRIMROSE YELLOW LINE MARKING
-  PROPOSED WHITE LINE MARKING
-  PROPOSED FLUSH KERB WITH DROPPER
-  PROPOSED KERB
-  PROPOSED CAMBRIDGE KERB WITH LOW UPSTAND
-  PROPOSED BUS SHELTER
-  PROPOSED CYCLE STAND
-  EXISTING SERVICE COVER TO BE RELOCATED
-  PROPOSED CYCLE LANE WAND
-  PROPOSED CORDUROY PAVERS

- NOTES:**
- 1) DO NOT SCALE FROM THIS DRAWING.
 - 2) ALL DIMENSIONS ARE IN METRES UNLESS OTHERWISE STATED.
 - 3) THIS DRAWING SHOULD BE READ IN CONJUNCTION WITH ALL RELEVANT DOCUMENTATION, DRAWINGS AND STANDARD DETAILS.
 - 4) DESIGN YET TO BE MODELLED FOR THE IMPACT ON TRAFFIC.
 - 5) WHERE POSSIBLE, THE ROAD WILL HAVE RAISED ENTRY 'COPENHAGEN' CROSSINGS TO IMPROVE PEDESTRIAN MOVEMENTS AND SAFETY OF CYCLISTS.
 - 6) PROPOSED NEW LOADING BAYS WILL REQUIRE THE REMOVAL/RELOCATION OF EXISTING PARKING AND CAR CLUB BAYS.

POI	03.11.2023	JR	FIRST ISSUE	JAH	CL
REV	DATE	BY	DESCRIPTION	CHK	APD

DRAWING STATUS: **FEASIBILITY DESIGN**



70 Chancery Lane, London, WC2A 1AF
www.wsp.com



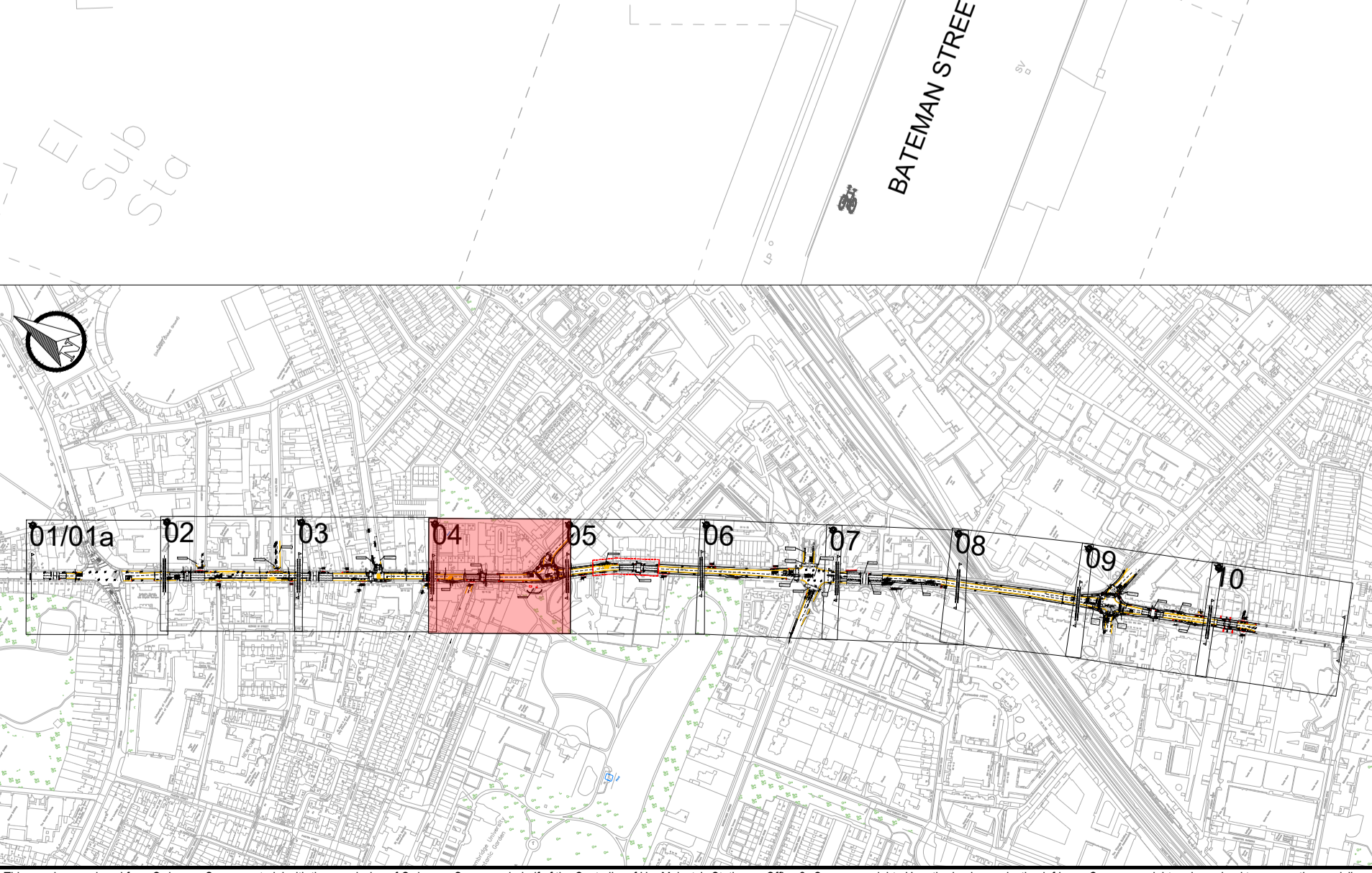
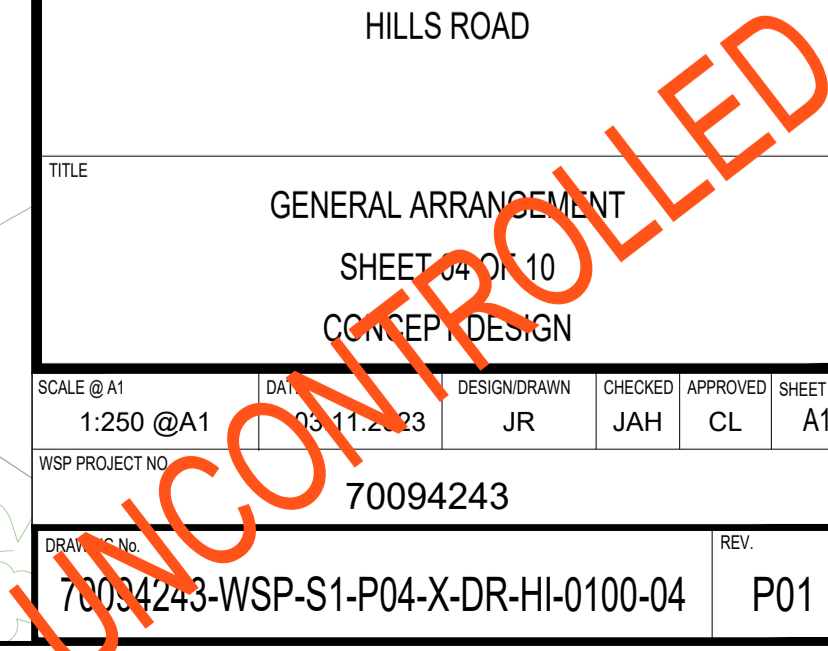
GREATER CAMBRIDGE PARTNERSHIP

PROJECT: **HILLS ROAD**

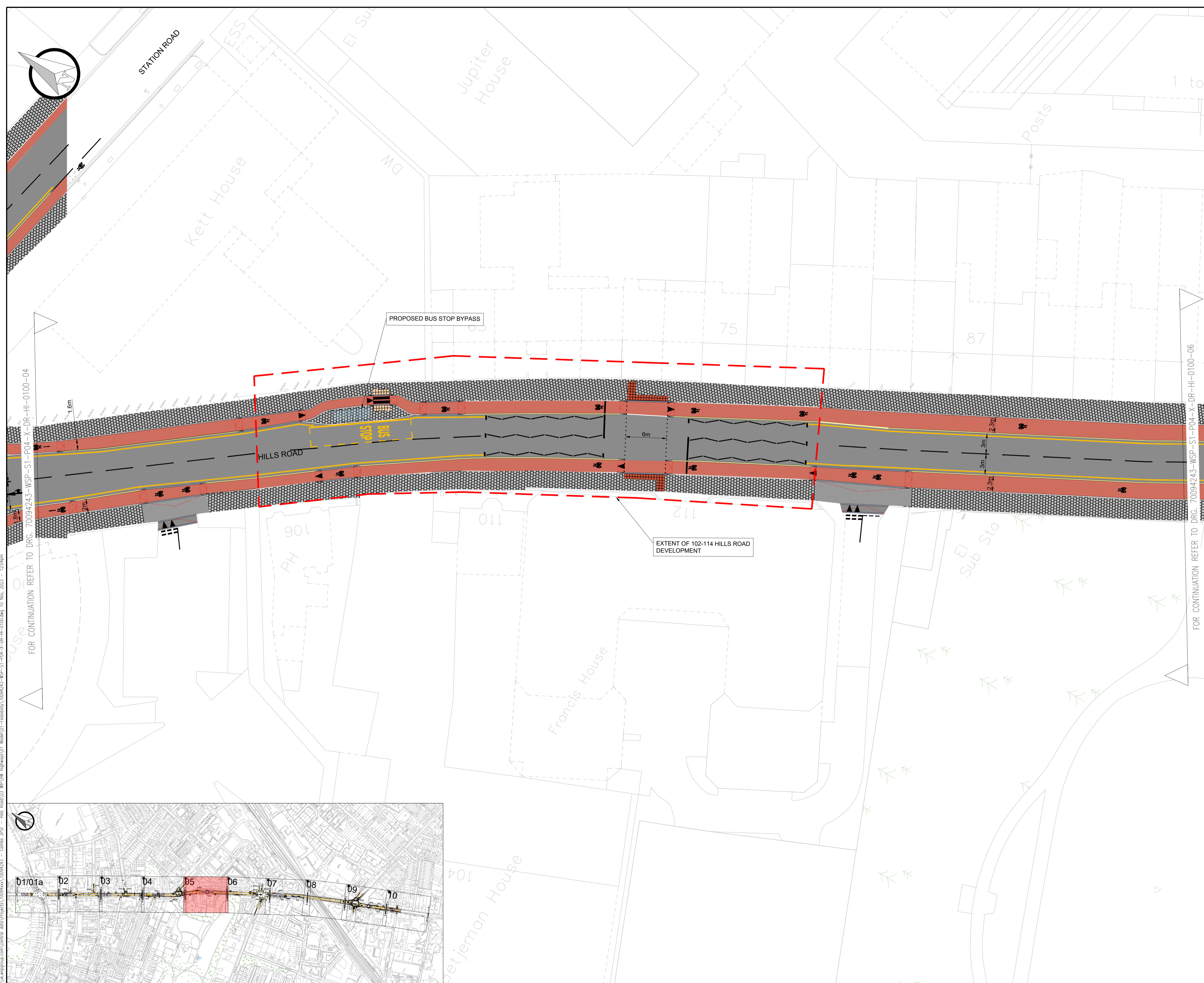
TITLE: **GENERAL ARRANGEMENT SHEET 04 OF 10 CONCEPT DESIGN**

SCALE @ A1	DATE	DESIGN/DRAWN	CHECKED	APPROVED	SHEET
1:250 @ A1	03.11.2023	JR	JAH	CL	A1

WSP PROJECT NO.	70094243
DRAWING NO.	70094243-WSP-S1-P04-X-DR-HI-0100-04
REV	P01



This map is reproduced from Ordnance Survey material with the permission of Ordnance Survey on behalf of the Controller of Her Majesty's Stationery Office © Crown copyright. Unauthorised reproduction infringes Crown copyright and may lead to prosecution or civil proceedings. (WCC/LA 100019597)



KEY

- PROPOSED YORKSTONE PAVERS
- PROPOSED ASP SLABS
- PROPOSED 200x100mm GREY PRECAST CONCRETE BLOCKS
- PROPOSED 100x100mm COBBLED STONE SETTS BLOCKS
- PROPOSED BELGIAN BLOCKS
- PROPOSED RED ASPHALT SURFACING
- PROPOSED CARRIAGEWAY RESURFACING
- PROPOSED FOOTWAY SURFACE
- PROPOSED PLANTING AREA
- PROPOSED RED TACTILE PAVING
- PROPOSED BUFF TACTILE PAVING
- PROPOSED RAMP
- PROPOSED PRIMROSE YELLOW LINE MARKING
- PROPOSED WHITE LINE MARKING
- PROPOSED FLUSH KERB WITH DROPPER
- PROPOSED KERB
- PROPOSED CAMBRIDGE KERB WITH LOW UPSTAND
- PROPOSED BUS SHELTER
- PROPOSED CYCLE STAND
- EXISTING SERVICE COVER TO BE RELOCATED
- PROPOSED CYCLE LANE WAND
- PROPOSED CORDUROY PAVERS

- NOTES:**
- 1) DO NOT SCALE FROM THIS DRAWING.
 - 2) ALL DIMENSIONS ARE IN METRES UNLESS OTHERWISE STATED.
 - 3) THIS DRAWING SHOULD BE READ IN CONJUNCTION WITH ALL RELEVANT DOCUMENTATION, DRAWINGS AND STANDARD DETAILS.
 - 4) DESIGN YET TO BE MODELLED FOR THE IMPACT ON TRAFFIC.
 - 5) WHERE POSSIBLE, THE ROAD WILL HAVE RAISED ENTRY 'COPENHAGEN' CROSSINGS TO IMPROVE PEDESTRIAN MOVEMENTS AND SAFETY OF CYCLISTS.
 - 6) PROPOSED NEW LOADING BAYS WILL REQUIRE THE REMOVAL/RELOCATION OF EXISTING PARKING AND CAR CLUB BAYS.

P01	03.11.2023	JR	FIRST ISSUE	JAH	CL
REV	DATE	BY	DESCRIPTION	CHK	APD

DRAWING STATUS: **FEASIBILITY DESIGN**

70 Chancery Lane, London, WC2A 1AF
www.wsp.com

GREATER CAMBRIDGE PARTNERSHIP

PROJECT: **HILLS ROAD**

TITLE: **GENERAL ARRANGEMENT SHEET 05 OF 10 CONCEPT DESIGN**

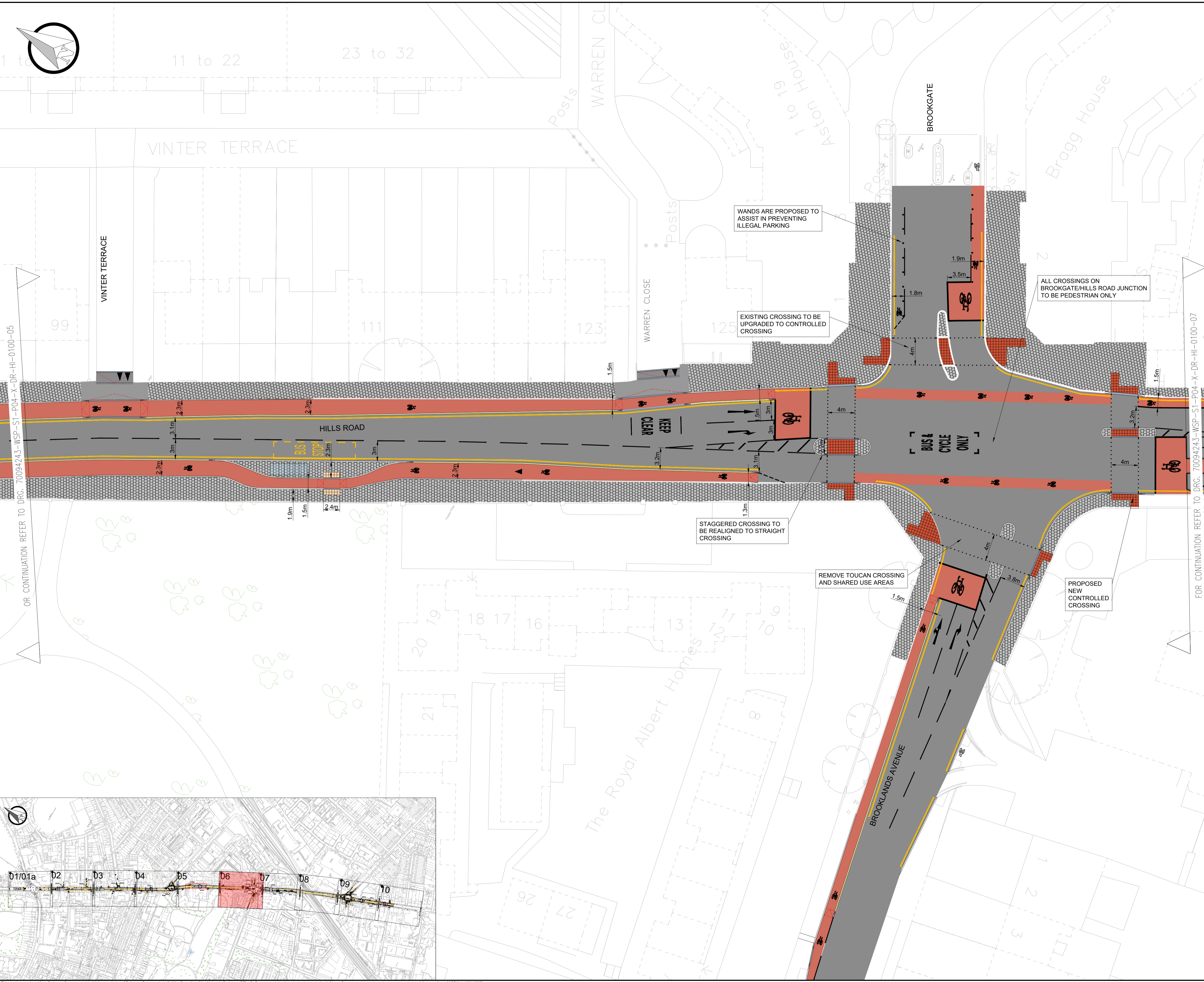
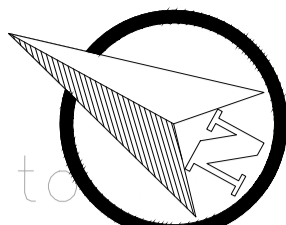
SCALE @ A1	DATE	DESIGNED BY	CHECKED BY	APPROVED BY	SHEET
1:250 @ A1	03.11.2023	JR	JAH	CL	A1


WSP PROJECT NO.	70094243
DRAWING NO.	70094243-WSP-S1-P04-X-DR-HI-0100-05
REV	P01

UNCONTROLLED

W:\wsp\projects\70094243\01_Maps\01-Feasibility\70094243-WSP-S1-P04-X-DR-HI-0100-05.dwg 10 Nov 2023 12:04pm
 User: jrh
 Plot: Road\03_Maps\01-Feasibility\70094243-WSP-S1-P04-X-DR-HI-0100-05.dwg 10 Nov 2023 12:04pm
 WSP PROJECT NO. 70094243

This map is reproduced from Ordnance Survey material with the permission of Ordnance Survey on behalf of the Controller of Her Majesty's Stationery Office © Crown copyright. Unauthorised reproduction infringes Crown copyright and may lead to prosecution or civil proceedings. (WCC/LA 100019597)



- KEY**
-  PROPOSED YORKSTONE PAVERS
 -  PROPOSED ASP SLABS
 -  PROPOSED 200x100mm GREY PRECAST CONCRETE BLOCKS
 -  PROPOSED 100x100mm COBBLED STONE SETTS BLOCKS
 -  PROPOSED BELGIAN BLOCKS
 -  PROPOSED RED ASPHALT SURFACING
 -  PROPOSED CARRIAGEWAY RESURFACING
 -  PROPOSED FOOTWAY SURFACE
 -  PROPOSED PLANTING AREA
 -  PROPOSED RED TACTILE PAVING
 -  PROPOSED BUFF TACTILE PAVING
 -  PROPOSED RAMP
 -  PROPOSED PRIMROSE YELLOW LINE MARKING
 -  PROPOSED WHITE LINE MARKING
 -  PROPOSED FLUSH KERB WITH DROPPER
 -  PROPOSED KERB
 -  PROPOSED CAMBRIDGE KERB WITH LOW UPSTAND
 -  PROPOSED BUS SHELTER
 -  PROPOSED CYCLE STAND
 -  EXISTING SERVICE COVER TO BE RELOCATED
 -  PROPOSED CYCLE LANE WAND
 -  PROPOSED CORDUROY PAVERS

NOTES:
 1) DO NOT SCALE FROM THIS DRAWING.
 2) ALL DIMENSIONS ARE IN METRES UNLESS OTHERWISE STATED.
 3) THIS DRAWING SHOULD BE READ IN CONJUNCTION WITH ALL RELEVANT DOCUMENTATION, DRAWINGS AND STANDARD DETAILS.
 4) DESIGN YET TO BE MODELLED FOR THE IMPACT ON TRAFFIC.
 5) WHERE POSSIBLE, THE ROAD WILL HAVE RAISED ENTRY 'COPENHAGEN' CROSSINGS TO IMPROVE PEDESTRIAN MOVEMENTS AND SAFETY OF CYCLISTS.
 6) PROPOSED NEW LOADINGS BAYS WILL REQUIRE THE REMOVAL/RELOCATION OF EXISTING PARKING AND CAR CLUB BAYS.

P01	03.11.2023	JR	FIRST ISSUE	JAH	CL
REV	DATE	BY	DESCRIPTION	CHK	APD

DRAWING STATUS: **FEASIBILITY DESIGN**



70 Chancery Lane, London, WC2A 1AF
www.wsp.com



GREATER CAMBRIDGE PARTNERSHIP

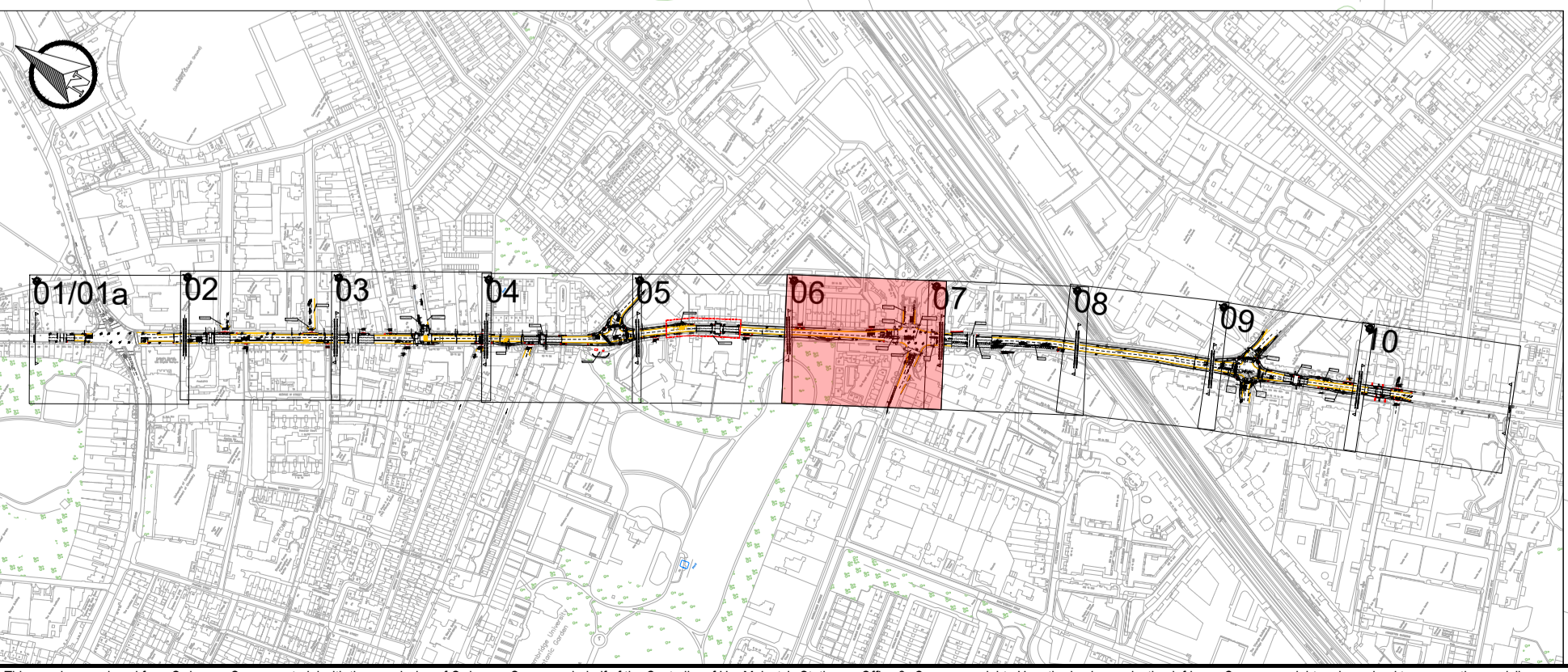
PROJECT: **HILLS ROAD**

TITLE: **GENERAL ARRANGEMENT SHEET 06 OF 10 CONCEPT DESIGN**

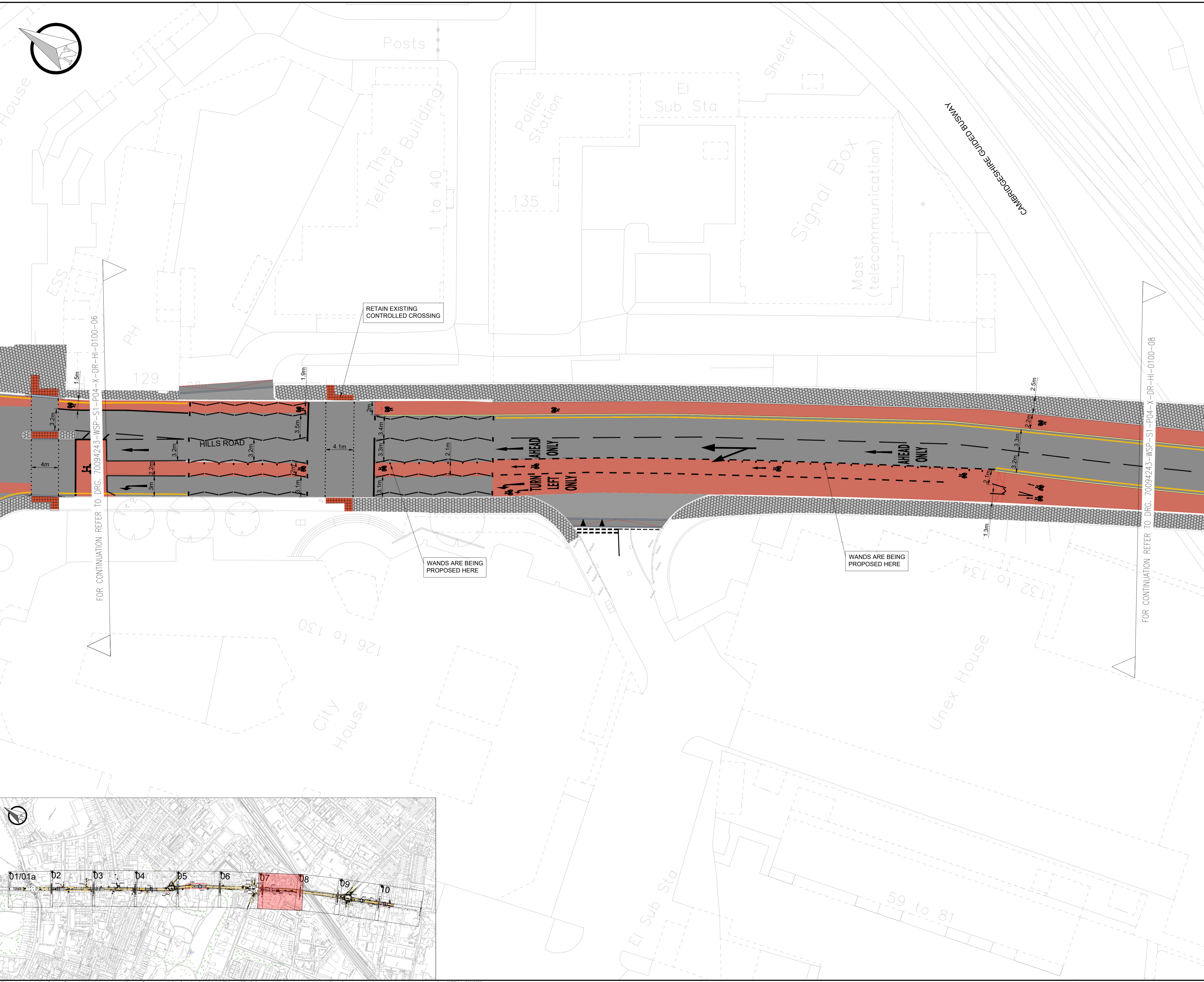
SCALE @ A1	DATE	DESIGN/DRAWN	CHECKED	APPROVED	SHEET
1:250 @A1	03.11.2023	JR	JAH	CL	A1

WSP PROJECT NO.	70094243
DRAWING NO.	70094243-WSP-S1-P04-X-DR-HI-0100-06
REV	P01

UNCONTROLLED



This map is reproduced from Ordnance Survey material with the permission of Ordnance Survey on behalf of the Controller of Her Majesty's Stationery Office © Crown copyright. Unauthorised reproduction infringes Crown copyright and may lead to prosecution or civil proceedings. (WCC(LA 100019597))



KEY

- PROPOSED YORKSTONE PAVERS
- PROPOSED ASP SLABS
- PROPOSED 200x100mm GREY PRECAST CONCRETE BLOCKS
- PROPOSED 100x100mm COBBLED STONE SETTS BLOCKS
- PROPOSED BELGIAN BLOCKS
- PROPOSED RED ASPHALT SURFACING
- PROPOSED CARRIAGEWAY RESURFACING
- PROPOSED FOOTWAY SURFACE
- PROPOSED PLANTING AREA
- PROPOSED RED TACTILE PAVING
- PROPOSED BUFF TACTILE PAVING
- PROPOSED RAMP
- PROPOSED PRIMROSE YELLOW LINE MARKING
- PROPOSED WHITE LINE MARKING
- PROPOSED FLUSH KERB WITH DROPPER
- PROPOSED KERB
- PROPOSED CAMBRIDGE KERB WITH LOW UPSTAND
- PROPOSED BUS SHELTER
- PROPOSED CYCLE STAND
- EXISTING SERVICE COVER TO BE RELOCATED
- PROPOSED CYCLE LANE WAND
- PROPOSED CORDUROY PAVERS

NOTES:
 1) DO NOT SCALE FROM THIS DRAWING.
 2) ALL DIMENSIONS ARE IN METRES UNLESS OTHERWISE STATED.
 3) THIS DRAWING SHOULD BE READ IN CONJUNCTION WITH ALL RELEVANT DOCUMENTATION, DRAWINGS AND STANDARD DETAILS.
 4) DESIGN YET TO BE MODELLED FOR THE IMPACT ON TRAFFIC.
 5) WHERE POSSIBLE, THE ROAD WILL HAVE RAISED ENTRY 'OPENHAGEN' CROSSINGS TO IMPROVE PEDESTRIAN MOVEMENTS AND SAFETY OF CYCLISTS.
 6) PROPOSED NEW LOADING BAYS WILL REQUIRE THE REMOVAL/RELOCATION OF EXISTING PARKING AND CAR CLUB BAYS.

POI	DATE	BY	DESCRIPTION	CHK	APD
03.11.2023	JR	FIRST ISSUE		JAH	CL

DRAWING STATUS: **FEASIBILITY DESIGN**

70 Chancery Lane, London, WC2A 1AF
www.wsp.com

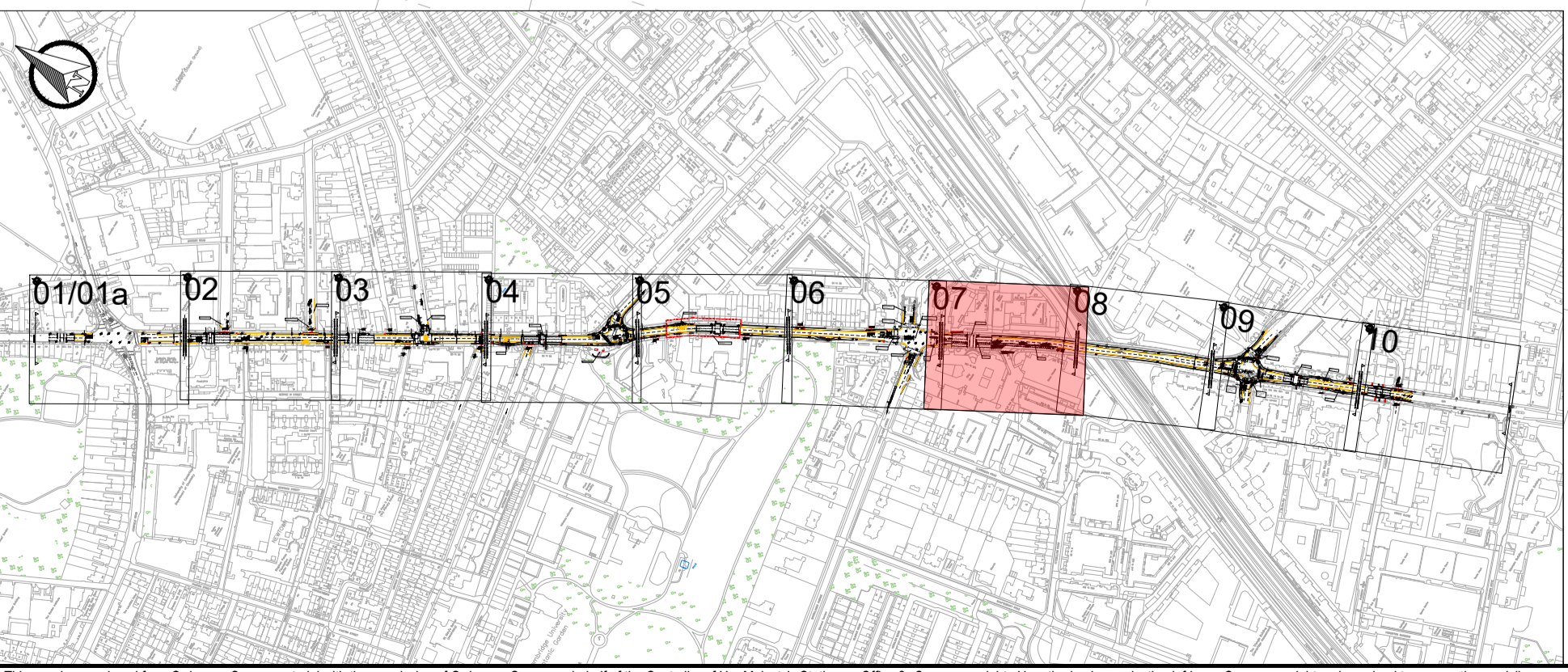
GREATER CAMBRIDGE PARTNERSHIP

PROJECT: **HILLS ROAD**

TITLE: **GENERAL ARRANGEMENT SHEET 07 OF 10 CONCEPT DESIGN**

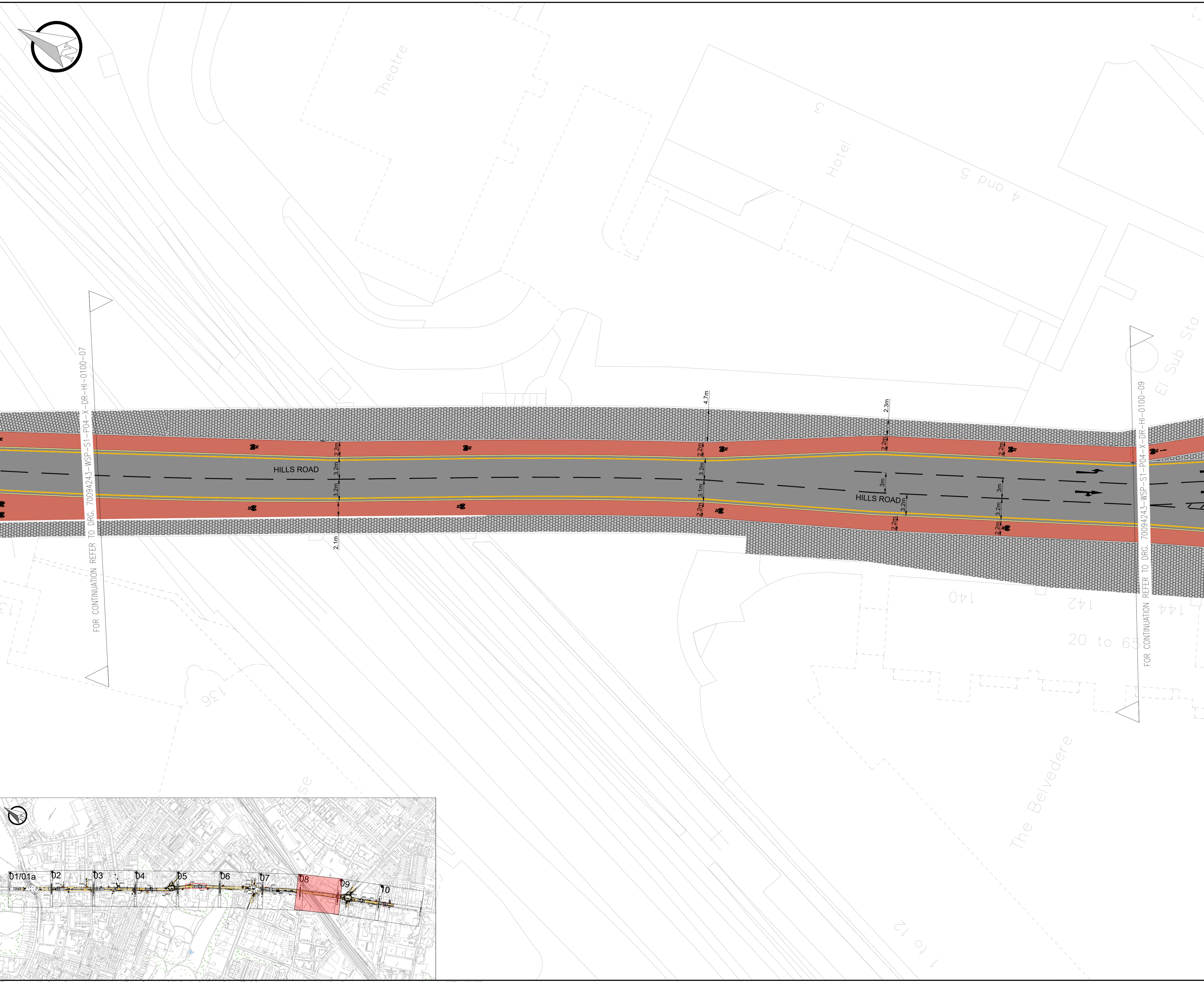
SCALE @ A1	DATE	DESIGN/DRAWN	CHECKED	APPROVED	SHEET
1:250 @ A1	03.11.2023	JR	JAH	CL	A1











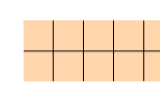





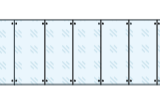



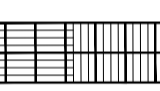
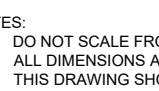
WSP PROJECT NO.	70094243
DRAWING NO.	70094243-WSP-S1-P04-X-DR-HI-0100-07
REV	P01



This map is reproduced from Ordnance Survey material with the permission of Ordnance Survey on behalf of the Controller of Her Majesty's Stationery Office © Crown copyright. Unauthorised reproduction infringes Crown copyright and may lead to prosecution or civil proceedings. (WCC/LA 100019597)

UNCONTROLLED



- KEY**
-  PROPOSED YORKSTONE PAVERS
 -  PROPOSED ASP SLABS
 -  PROPOSED 200x100mm GREY PRECAST CONCRETE BLOCKS
 -  PROPOSED 100x100mm COBBLED STONE SETTS BLOCKS
 -  PROPOSED BELGIAN BLOCKS
 -  PROPOSED RED ASPHALT SURFACING
 -  PROPOSED CARRIAGEWAY RESURFACING
 -  PROPOSED FOOTWAY SURFACE
 -  PROPOSED PLANTING AREA
 -  PROPOSED RED TACTILE PAVING
 -  PROPOSED BUFF TACTILE PAVING
 -  PROPOSED RAMP
 -  PROPOSED PRIMROSE YELLOW LINE MARKING
 -  PROPOSED WHITE LINE MARKING
 -  PROPOSED FLUSH KERB WITH DROPPER
 -  PROPOSED KERB
 -  PROPOSED CAMBRIDGE KERB WITH LOW UPSTAND
 -  PROPOSED BUS SHELTER
 -  PROPOSED CYCLE STAND
 -  EXISTING SERVICE COVER TO BE RELOCATED
 -  PROPOSED CYCLE LANE WAND
 -  PROPOSED CORDUROY PAVERS

- NOTES:**
- 1) DO NOT SCALE FROM THIS DRAWING.
 - 2) ALL DIMENSIONS ARE IN METRES UNLESS OTHERWISE STATED.
 - 3) THIS DRAWING SHOULD BE READ IN CONJUNCTION WITH ALL RELEVANT DOCUMENTATION, DRAWINGS AND STANDARD DETAILS.
 - 4) DESIGN YET TO BE MODELLED FOR THE IMPACT ON TRAFFIC.
 - 5) WHERE POSSIBLE, THE ROAD WILL HAVE RAISED ENTRY 'COPENHAGEN' CROSSINGS TO IMPROVE PEDESTRIAN MOVEMENTS AND SAFETY OF CYCLISTS.
 - 6) PROPOSED NEW LOADING BAYS WILL REQUIRE THE REMOVAL/RELOCATION OF EXISTING PARKING AND CAR CLUB BAYS.

REV	DATE	BY	DESCRIPTION	CHK	APD
P01	03.11.2023	JR	FIRST ISSUE	JAH	CL

DRAWING STATUS: **FEASIBILITY DESIGN**



70 Chancery Lane, London, WC2A 1AF
www.wsp.com



GREATER CAMBRIDGE PARTNERSHIP

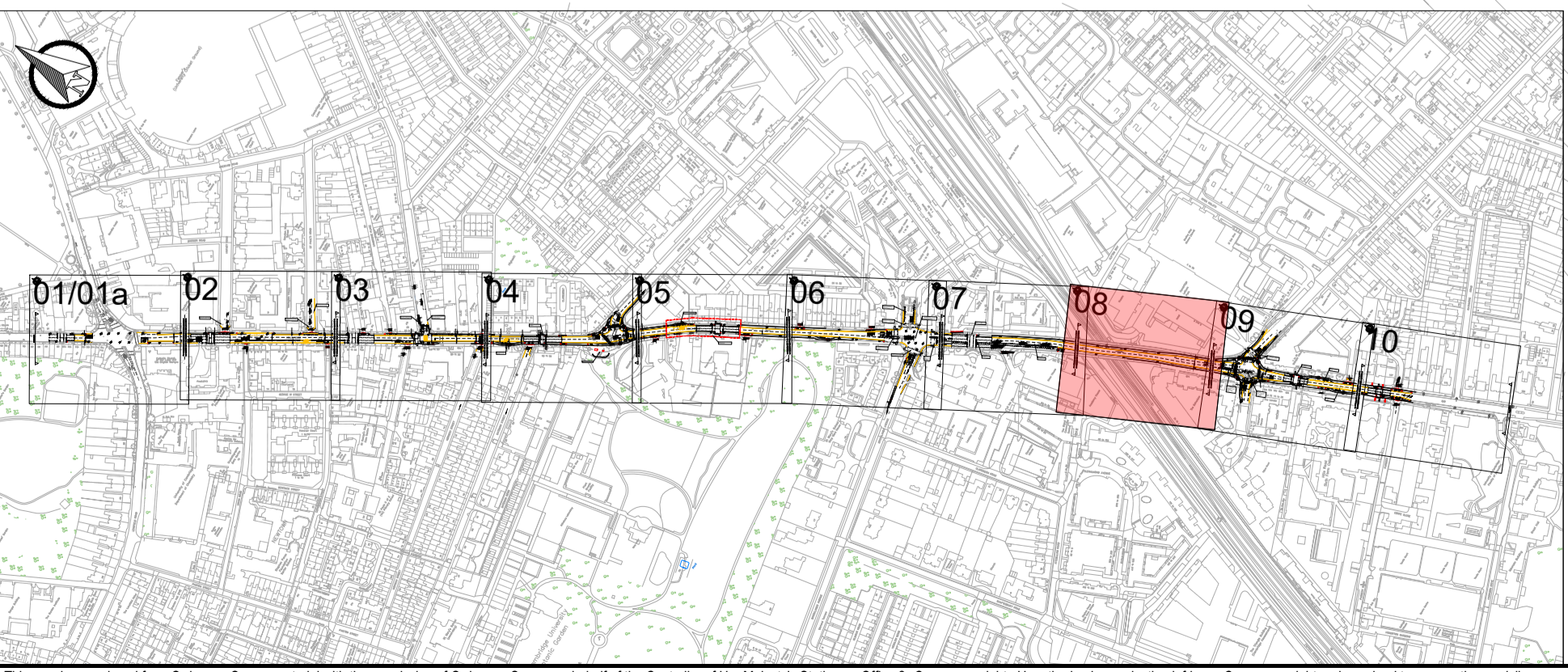
CLIENT: **GREATER CAMBRIDGE PARTNERSHIP**

PROJECT: **HILLS ROAD**

TITLE: **GENERAL ARRANGEMENT SHEET 08 OF 10 CONCEPT DESIGN**

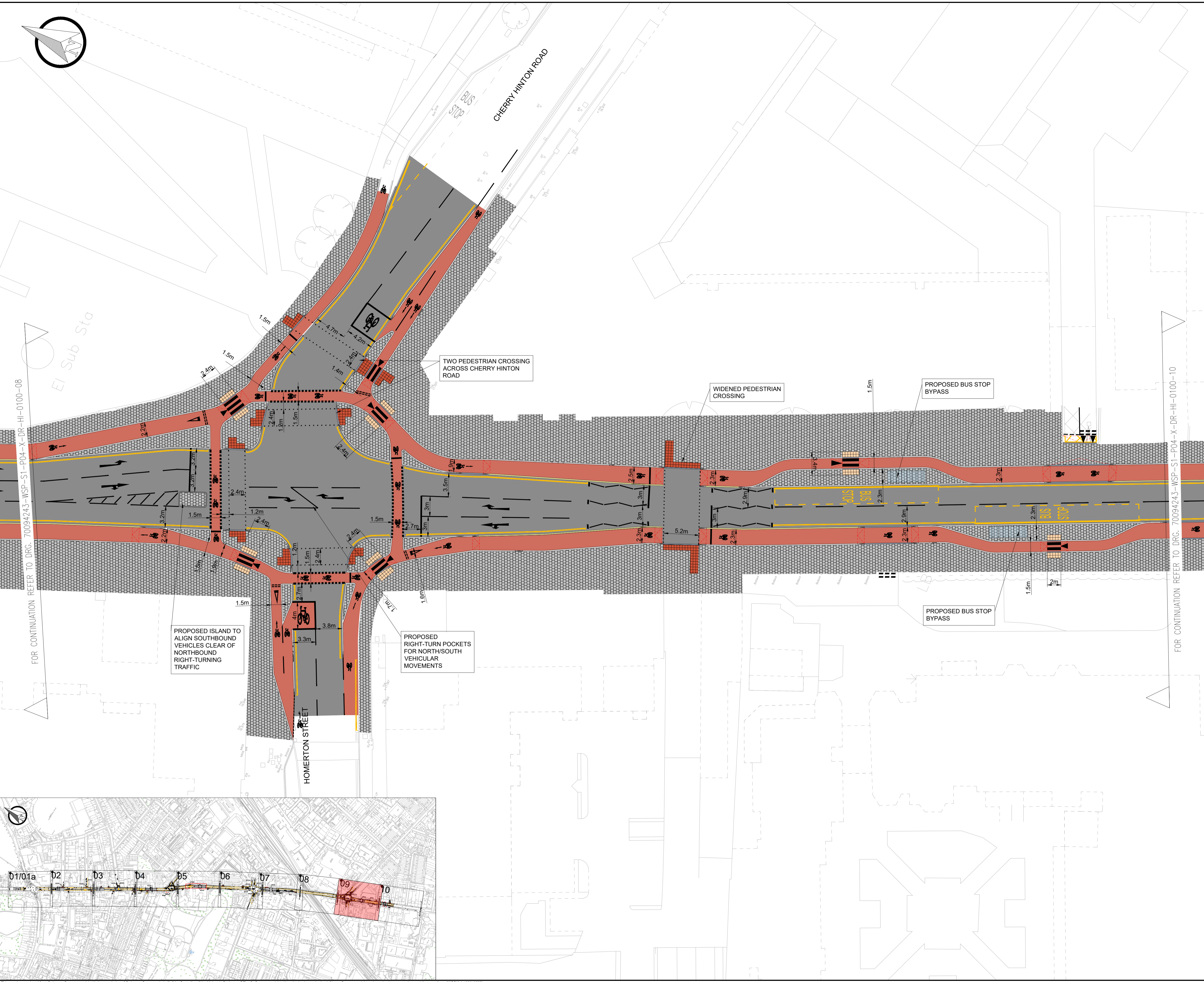
SCALE @ A1	DATE	DESIGN/DRAWN	CHECKED	APPROVED	SHEET
1:250 @ A1	03.11.2023	JR	JAH	CL	A1

WSP PROJECT NO.	70094243
DRWING NO.	70094243-WSP-S1-P04-X-DR-HI-0100-08
REV	P01



This map is reproduced from Ordnance Survey material with the permission of Ordnance Survey on behalf of the Controller of Her Majesty's Stationery Office © Crown copyright. Unauthorised reproduction infringes Crown copyright and may lead to prosecution or civil proceedings. (WCC/LA 100019597)

UNCONTROLLED



KEY

- PROPOSED YORKSTONE PAVERS
- PROPOSED ASP SLABS
- PROPOSED 200x100mm GREY PRECAST CONCRETE BLOCKS
- PROPOSED 100x100mm COBBLED STONE SETTS BLOCKS
- PROPOSED BELGIAN BLOCKS
- PROPOSED RED ASPHALT SURFACING
- PROPOSED CARRIAGEWAY RESURFACING
- PROPOSED FOOTWAY SURFACE
- PROPOSED PLANTING AREA
- PROPOSED RED TACTILE PAVING
- PROPOSED BUFF TACTILE PAVING
- PROPOSED RAMP
- PROPOSED PRIMROSE YELLOW LINE MARKING
- PROPOSED WHITE LINE MARKING
- PROPOSED FLUSH KERB WITH DROPPER
- PROPOSED KERB
- PROPOSED CAMBRIDGE KERB WITH LOW UPSTAND
- PROPOSED BUS SHELTER
- PROPOSED CYCLE STAND
- EXISTING SERVICE COVER TO BE RELOCATED
- PROPOSED CYCLE LANE WAND
- PROPOSED CORDUROY PAVERS

NOTES:
 1) DO NOT SCALE FROM THIS DRAWING.
 2) ALL DIMENSIONS ARE IN METRES UNLESS OTHERWISE STATED.
 3) THIS DRAWING SHOULD BE READ IN CONJUNCTION WITH ALL RELEVANT DOCUMENTATION, DRAWINGS AND STANDARD DETAILS.
 4) DESIGN YET TO BE MODELLED FOR THE IMPACT ON TRAFFIC.
 5) WHERE POSSIBLE, THE ROAD WILL HAVE RAISED ENTRY 'COPENHAGEN' CROSSINGS TO IMPROVE PEDESTRIAN MOVEMENTS AND SAFETY OF CYCLISTS.
 6) PROPOSED NEW LOADING BAYS WILL REQUIRE THE REMOVAL/RELOCATION OF EXISTING PARKING AND CAR CLUB BAYS.

P01	03.11.2023	JR	FIRST ISSUE	JAH	CL
REV	DATE	BY	DESCRIPTION	CHK	APD

DRAWING STATUS: **FEASIBILITY DESIGN**

70 Chancery Lane, London, WC2A 1AF
www.wsp.com

CLIENT: **GREATER CAMBRIDGE PARTNERSHIP**

PROJECT: **HILLS ROAD**

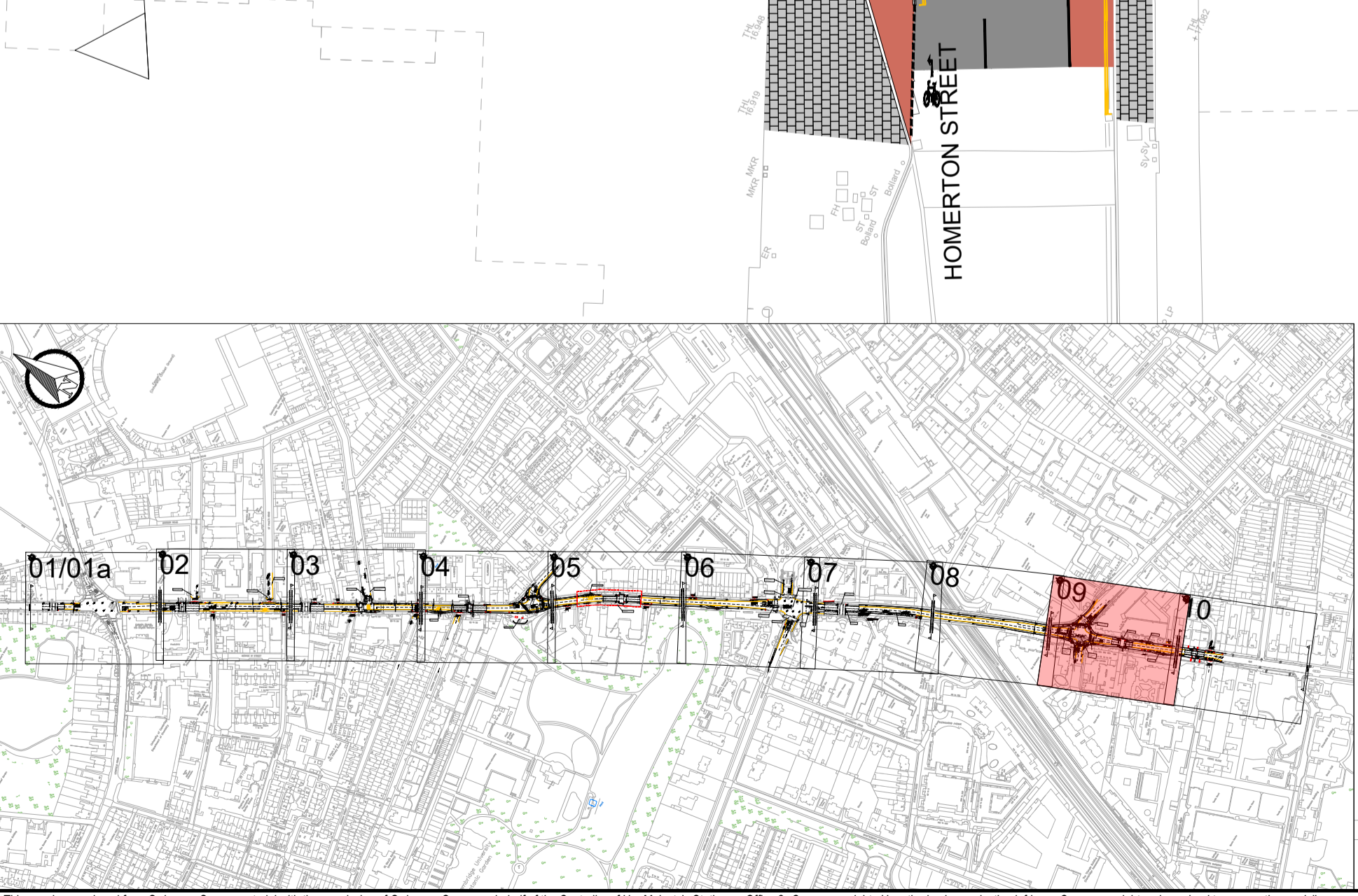
TITLE: **GENERAL ARRANGEMENT SHEET 09 OF 10 CONCEPT DESIGN**

SCALE @ A1	DATE	DESIGNED	CHECKED	APPROVED	SHEET
1:250 @ A1	03.11.2023	JR	JAH	CL	A1

WSP PROJECT NO.	70094243
DRAWING NO.	70094243-WSP-S1-P04-X-DR-HI-0100-09
REV	P01

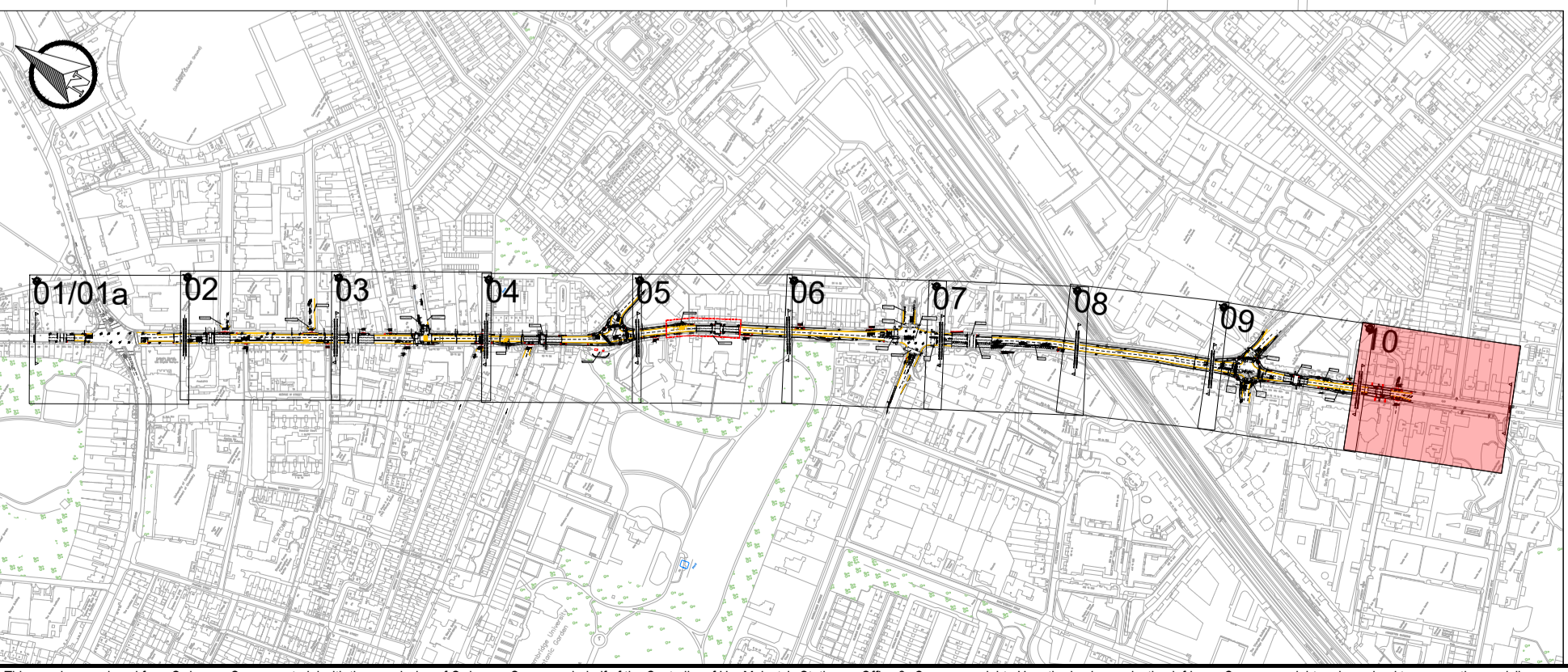
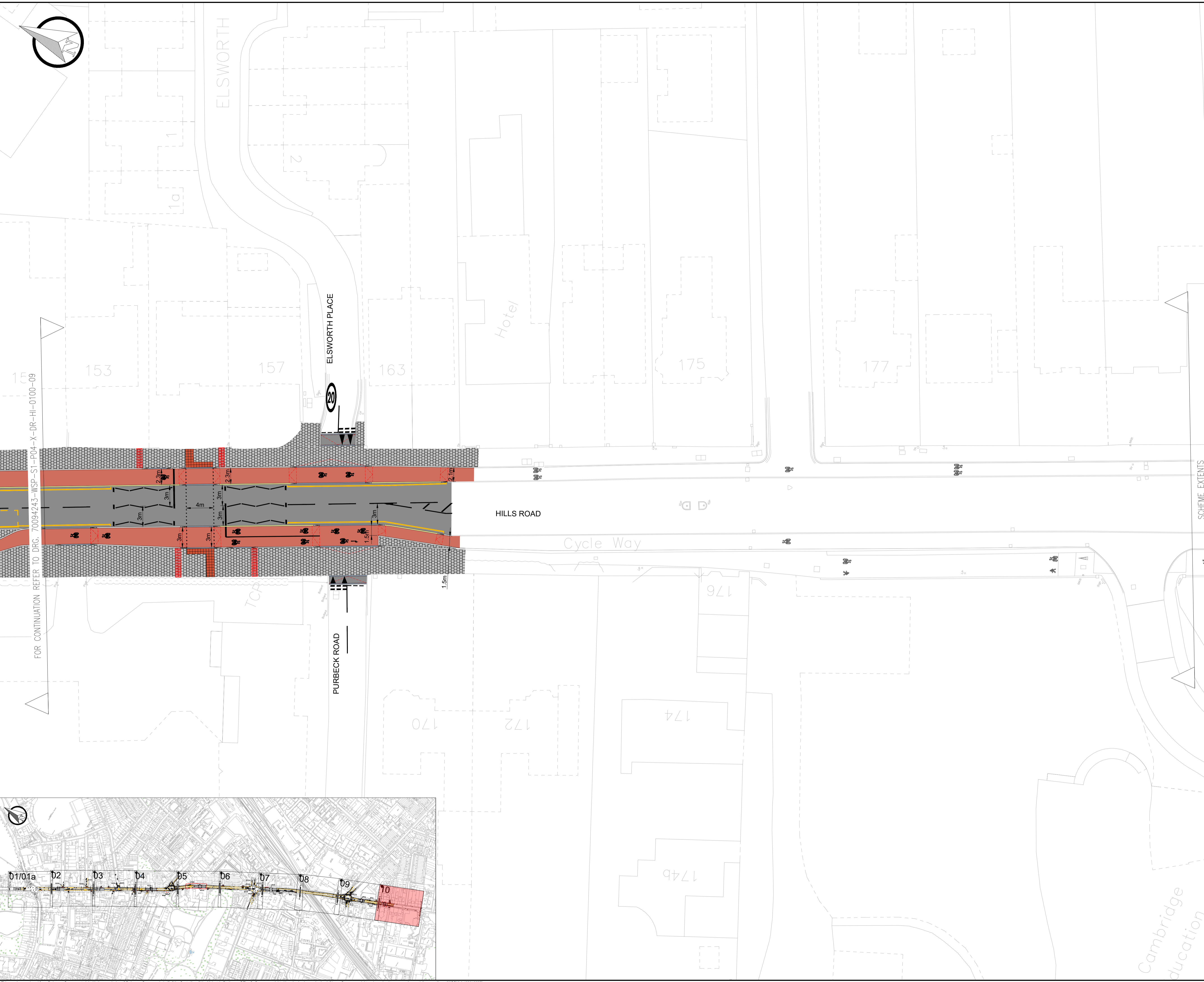
FOR CONTINUATION REFER TO DRG. 70094243-WSP-S1-P04-X-DR-HI-0100-08

FOR CONTINUATION REFER TO DRG. 70094243-WSP-S1-P04-X-DR-HI-0100-10



















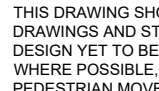

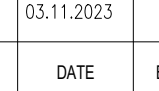



This map is reproduced from Ordnance Survey material with the permission of Ordnance Survey on behalf of the Controller of Her Majesty's Stationery Office © Crown copyright. Unauthorised reproduction infringes Crown copyright and may lead to prosecution or civil proceedings. (WCC(LA 100019597))

UNCONTROLLED



KEY

-  PROPOSED YORKSTONE PAVERS
-  PROPOSED ASP SLABS
-  PROPOSED 200x100mm GREY PRECAST CONCRETE BLOCKS
-  PROPOSED 100x100mm COBBLED STONE SETTS BLOCKS
-  PROPOSED BELGIAN BLOCKS
-  PROPOSED RED ASPHALT SURFACING
-  PROPOSED CARRIAGEWAY RESURFACING
-  PROPOSED FOOTWAY SURFACE
-  PROPOSED PLANTING AREA
-  PROPOSED RED TACTILE PAVING
-  PROPOSED BUFF TACTILE PAVING
-  PROPOSED RAMP
-  PROPOSED PRIMROSE YELLOW LINE MARKING
-  PROPOSED WHITE LINE MARKING
-  PROPOSED FLUSH KERB WITH DROPPER
-  PROPOSED KERB
-  PROPOSED CAMBRIDGE KERB WITH LOW UPSTAND
-  PROPOSED BUS SHELTER
-  PROPOSED CYCLE STAND
-  EXISTING SERVICE COVER TO BE RELOCATED
-  PROPOSED CYCLE LANE WAND
-  PROPOSED CORDUROY PAVERS

- NOTES:**
- 1) DO NOT SCALE FROM THIS DRAWING.
 - 2) ALL DIMENSIONS ARE IN METRES UNLESS OTHERWISE STATED.
 - 3) THIS DRAWING SHOULD BE READ IN CONJUNCTION WITH ALL RELEVANT DOCUMENTATION, DRAWINGS AND STANDARD DETAILS.
 - 4) DESIGN YET TO BE MODELLED FOR THE IMPACT ON TRAFFIC.
 - 5) WHERE POSSIBLE, THE ROAD WILL HAVE RAISED ENTRY 'COPENHAGEN' CROSSINGS TO IMPROVE PEDESTRIAN MOVEMENTS AND SAFETY OF CYCLISTS.
 - 6) PROPOSED NEW LOADING BAYS WILL REQUIRE THE REMOVAL/RELOCATION OF EXISTING PARKING AND CAR CLUB BAYS.

REV	DATE	BY	DESCRIPTION	CHK	APD
P01	03.11.2023	JR	FIRST ISSUE	JAH	CL

DRAWING STATUS: **FEASIBILITY DESIGN**



70 Chancery Lane, London, WC2A 1AF
www.wsp.com

CLIENT: **GREATER CAMBRIDGE PARTNERSHIP**



PROJECT: **HILLS ROAD**

TITLE: **GENERAL ARRANGEMENT SHEET 10 OF 10 CONCEPT DESIGN**

SCALE @ A1	DATE	DESIGN/DRAWN	CHECKED	APPROVED	SHEET
1:250 @A1	03.11.2023	JR	JAH	CL	A1

DRAWING NO.	REV
70094243-WSP-S1-P04-X-DR-HI-0100-10	P01

UNCONTROLLED

This map is reproduced from Ordnance Survey material with the permission of Ordnance Survey on behalf of the Controller of Her Majesty's Stationery Office © Crown copyright. Unauthorised reproduction infringes Crown copyright and may lead to prosecution or civil proceedings. (WCC/LA 100019597)